The Kingston Daily Freeman

VOL. LXII.—No. 25. CITY OF KINGSTON, N. Y., TUESDAY EVENING, NOVEMBER 15, 1932. PRICE FOUR CENTS.

Several Defendants Pled Guilty Monday Before County Court

Judge Traver Opened Adjourned Session of September of County Court on Monday to Clear Calendar.

At an adjourned session of the September term of county court held Monday afternoon Judge Traver imposed sentence on several defendants who decided to plead guilty to indictments rather than stand trial. District Attorney Cleon B. Murray announced that he had subpoenaed witnesses in the first five criminal cases on the calendar and was ready to proceed with the cases in the order in which they appeared on the calendar.

The first case on the calendar was that of The People vs. Maurice Geaney, a charge growing out of the entrance to a store at High Falls. Geaney, who is a World War veteran, is suffering from shell shock and when the indictment was returned Geaney at first entered a plea of guilty but that was later changed on advice of counsel and it was hoped that the government would be able to take care of the man. Robert J. Howard appeared for defendant and it was decided to have the defendant examined and if possible have the government take care of him. His case is one for medical attention rather than imprisonment, it is said.

Samuel E. Smeaton, charged with forging a check, was fortunate. Mr. Murray stated that he had received a letter from complainant stating that restitution had been made and that the complainant had no further interest in the matter and requesting the matter be dropped. Mr. Murray said he was not willing to go that far. He did not think it proper that a defendant be set free after a crime had been committed simply because the defendant had made restitution. He said he would be willing to accept a plea of guilty to larceny. Smeaton entered a plea of guilty to larceny and was sentenced to three months in the county jail.

Burglary Charge.

The third case on the calendar was The People vs. John Novak, a burglary charge growing out of the entrance to a gas station. Daniel Hoffman appeared for defendant and asked for more time to prepare a defense, but the court stated that notice of the trial had been served several days ago and that the case could go over until Tuesday morning but would be moved than. After some consultation Novak entered a plea of guilty. Mr. Murray inquired whether Novak had not been involved in trouble in Chicago and the defendant stated he had. His real name, he said, was Hubert Tybela, and that he was 27 years old. A copy of his record in Chicago was produced by the district attorney. Novak then entered a plea of guilty to burglary, third degree, and he was sentenced to Dannemora State Prison for a term of from two to four years.

John E. Carroll was the next defendant to be arraigned and through his counsel LeRoy Gill he entered a plea of guilty to grand larceny, second degree, a lesser charge than that under which he had been indicted. Carroll, a second offender, had he pled guilty to the burglary charge would have been sentenced to ten years in prison. This is mandatory. In accepting the plea to the lesser charge Judge Traver sentenced Carroll to five years in Clinton State Prison at Dannemora, the sentence which the law requires be imposed on a second offender found guilty of that crime. Carroll entered the Tubbs gas station in Highland last September.

Otis Wells, a youth who has been in trouble before, faced three indictments growing out of a check transaction. He was charged with forgery. F. K. W. Darrow appeared for Wells and stated that he was ready to proceed to trial in the case. However Wells apparently did not desire to go to trial but desired to get the matter over with and enter a plea of guilty to forgery, third degree. Mr. Murray stated that such a plea would be accepted. In presenting the plea, despite the advice of his counsel, Wells inquired of the district attorney whether that plea was the one which carried five years with it and was told it did.

Darrow Objects.

Then Mr. Darrow objected to the acceptance of the plea on the grounds that Wells, apparently a youth of some ability, should not be sent to prison for a long term at great expense to the taxpayers. He was informed that under the law a defendant sentenced as a second offender for the crime to which Wells had pled guilty must be sentenced to a term of five years in prison. Mr. Darrow then asked if he might be excused from the case stating that he did not wish to participate in the matter. He left the court room but returned in a moment to resume his seat at the counsel's table. Mr. Darrow sought to have a plea of petit larceny accepted.

In sentencing Wells Judge Traver stated that in accepting the plea of forgery, third degree, The People had accepted a plea to a lesser crime than charged in the indictment in order to save Wells a much longer term in prison. He said that the law made it necessary to sentence him to five years in Clinton State Prison. Before sentencing Wells Judge Traver asked him if it was his desire to plead guilty and Wells replied that was his wish. After being sentenced he resumed his seat among the other defendants and looked about the room and conversed with other prisoners with a smile on his face.

Thomas Roberts changed a former plea of not guilty to one of guilty to

(Continued on Page 16)

981 Adults Visited The Modern Kitchen At Rose and Gorman's

All records for attendance at the Modern Model kitchen designed by the engineering department of the Central Hudson Gas and Electric Corporation and exhibited in the cities of the Hudson Valley in department stores, were broken in the attendance on last Saturday of 981 adult persons who inspected this modern kitchen and marvelled at its compactness at the Rose & Gorman store. Its clever arrangement of everything needed within easy reach requiring a minimum of movement on the part of the housewife in the daily preparation of meals for the family are a never ending source of wonder.

Not only the fascinating and novel design but also the appliances exhibited are the very newest and permit the interested homemakers to visualize the kitchen of 1940. It is interesting to note that visitors to the kitchen at Rose & Gorman's have exceeded those who attended in Newburgh or Poughkeepsie.

Typhoon Sideswipes Japan, Many Killed

More Than 100 Persons Reported Dead or Missing In Typhoon That Scourged Land and Sea—Vast Property Damage.

Tokyo, Nov. 15 (AP).—More than 100 persons were reported dead or missing today in the wake of a 12-hour typhoon that scourged land and sea in the Tokyo district with torrential rains and a 100-mile gale.

The fishing villages of Fukushima prefecture reported 13 motorboats with more than 100 fishermen aboard missing. Three bodies already have been washed ashore.

The freighter Unkai Maru, earlier reported in distress, went aground on Oshima Island at the mouth of Tokyo Bay. Fishermen rescued nine members of the crew, but the 22 remaining aboard were feared lost.

The Navy sent destroyers to Oshima to give any assistance possible.

The home office early tonight announced total casualties ashore were 26 dead, 25 seriously injured and 26 missing.

The total number of houses destroyed, including those burned, totalled 1,637 and those seriously damaged 4,412, according to the home office figures.

Kanagawa Prefecture including the cities of Yokohoma and Yokosuka reported 15 of the deaths and in Tokyo proper there were three.

More than 760 houses were destroyed and 2,000 badly damaged in Tokyo Prefecture, and in the capital itself 40,000 houses were partially and temporarily flooded as the downpour inundated low-lying river front streets.

It was believed probable that the death list would increase as losses among the fishing fleet and small coastal vessels became known.

The main strength of the Japanese navy anchored off Yokosuka fled the fury of the gale, which lasted through all of last night.

The air carrier Hosho and the destroyer Asagiri broke their anchor chains and collided. Both were damaged in the crash.

Old Breweries Show Signs of New Life

Albany, N. Y., Nov. 15 (AP).—A bottling plant is being added to one old New York state brewery, others are being renovated and various tentative business deals are under way while New York brewers are waiting for congress to reveal its attitude toward the much discussed question of modification.

Within a week the old Laurer brewery at Binghamton has been incorporated, the Qualtop brewery at Rochester has ordered 100 men to work painting and renovating the plant, and Mayor Frank X. Schwab of Buffalo announced that he was planning to merge three breweries.

Other signs of activity have been at Albany, where one old brewery has made tentative plans for a bottling plant and new engines, and at Rome, where the Evans and Giehl brewery is putting in a bottling department.

Mayor Schwab's announcement last week said he was drafting papers for the merger in belief that beer will be legalized by April. Schwab also said several New York city concerns had tried to buy his breweries.

In New York city the New York Sun said fourteen breweries manufacturing near beer are prepared to produce real beer on short notice should it be legalized.

At the old Beverwyck brewery in Albany, E. J. Murray, head of the firm, ordered the flag hoisted last week for the first time since prohibition.

WEINER'S ANNUAL DANCE AT WHITE EAGLE NOV. 23.

The annual dance of Weiner Hose Company will be held at White Eagle Hall, Delaware avenue, Wednesday night, November 23. Zucca's orchestra will furnish music.

Sisterhood Meeting.

The regular monthly meeting of the Sisterhood of Temple Emanuel will be held in the Temple Friday evening after service.

Woodstock Church 100th Anniversary

Methodist Episcopal Church Celebrated Anniversary on Sunday With Appropriate Services—The Rev. William Raymond Peckham is Pastor of Church.

The Methodist Episcopal Church in Woodstock on Sunday celebrated its one hundredth anniversary with a congregation of approximately 350 people, consisting of friends from neighboring churches at Shady, Wittenberg, Willow, West Hurley, Saugerties and other places, and members of the congregation. At the morning service the pastor, the Rev. William Raymond Peckham, presided. Seated on the rostrum were the Rev. Dr. George Shahan, district superintendent, Dr. H. M. Oberholtzer, the Rev. H. S. Todd, the Rev. George Kerr, and the Rev. James Hayes.

The edifice, which has been newly renovated, was profusely decorated with cut flowers, ferns, palms and three especially large baskets of chrysanthemums, one a gift of Christ Lutheran Church of Woodstock, one of the Dutch Reformed Church of Woodstock, and another the gift of Mr. and Mrs. Frank Shultis of Bearsville, which was specially given to the Rev. and Mrs. Peckham in appreciation of the work done in planning and executing the Centennial celebration.

The celebration program was well planned and interesting. The Rev. Mr. Peckham gave the invocation; the congregation joined in a hymn, followed by the Apostles Creed and Prayer of General Confession.

The opening prayer was delivered by the Rev. James Hayes of Saugerties, and the Rev. Mr. Todd gave the Bible reading from the fifth chapter of St. Matthew.

The offertory anthem "In the Sweet Bye and Bye" was delightfully rendered by Mrs. Cochran, the church pianist, and several memorial gifts were presented to the church. A book mark of purple silk brocade with the Cross and Crown emblem was a gift of the Sunday School class of Mrs. Emma Goodwick and given in memory of Ruth Elwyn who died in July of this year.

Mrs. Norman Elwyn's Sunday School class presented an electric clock in memory of G. W. Elwyn, who died in 1931.

A very beautiful pulpit scarf of white brocaded satin with design in gold letters was given by Mrs. Effie Happy in memory of her husband, F. B. Happy, who died in June of 1931. Arrangements were made by the parents of Lou Dora Riseley and Ruth Elwyn whereby memorial gifts will later be placed for them.

Following the presentation of the gifts a duet, "Give Thanks", was sung by Helen and Doris Tate with piano accompaniment.

The celebration address was delivered by Dr. Shahan who took as his subject "Retrospect and Prospect" and was attractively, and forcefully given.

The benediction was pronounced by the Rev. H. M. Oberholtzer.

One of the features of the anniversary was the magazine which had been prepared by the pastor and which was distributed to the audience.

The magazine contained an interesting history of the church from its early beginnings to the present time. The church was established in Woodstock in 1832 by the Rev. S. L. Stillman and a board of trustees consisting of Henry P. Shultis, David Bonesteel, John M. Elwyn, Larry G. Hall, Andrew P. Newkirk, Henry Lewis and Barent Eighmy.

CLEARWATER TABLET BEARS DATE OF 1598 TO 1932

Through error in copying the dates given in the story of the tablet presented by Judge A. T. Clearwater to the Reformed Dutch Church at New Paltz was wrongly given. The date should have read "1598" instead of "1592."

Sudden Revolution

Tegucigalpa, Honduras, Nov. 15 (AP).—A sudden revolution, hardly 25 hours old, joined Federal and "Liberal" forces in battle today that claimed the lives of several hundred men. The insurgent Liberals, defeated in the presidential election two weeks ago, started hostilities by capturing Nacaome, key city of Southern Honduras, and San Pedro in the north.

Drop Case Against Libby H. Reynolds

Winston-Salem, N. C., Nov. 15 (AP).—Murder charges which have been hanging over the head of Libby Holman Reynolds, one-time toast of Broadway, were dropped by the state of North Carolina here today.

Solicitor Carlisle Higgins went before Judge A. M. Stack in Forsyth county Superior Court and asked that a nol pros, subject to the approval of the court, be entered in the case charging Libby and Ab Walker, of Winston-Salem, with slaying young Smith Reynolds, her millionaire husband, last July.

Higgins based his request on the grounds of insufficient evidence.

Judge Stack concurred and at 12:20 p. m., directed that the motion be formally recorded.

French Disarmament Plan Would Join All Nations Under Pledge

Geneva, Nov. 15 (AP).—The French disarmament plan, launched today in its final form, would line up all nations, including the United States, under a pledge to abandon absolute neutrality in the event of war.

This agreement is recited at the outset of the proposal in the form of a short four-pronged chapter one, enunciating principles to be established for peace.

Thereafter follow four more chapters, each lined in with the whole, and all representing the French idea for disarmament parallel with security, the text of the plan runs 4,000 words.

The Hoover plan to cut all armaments by nearly one-third especially recognized as a factor of the French plan, and the German demand for equality of armaments was given recognition within certain limits.

General Agreement.

Here is the general agreement suggested:

"(A) Any war undertaken in breach of the Paris pact (the Kellogg-Briand pact) is a matter of interest to all the powers and shall be regarded as a breach of the obligations assumed toward each of them;

"(B) In the event of a breach or threat of breach of the Paris pact, the said powers shall concert together as promptly as possible with a view of appealing to public opinion and agreeing upon the steps to be taken;

"(C) In the application of the pact of Paris outlawing war, any breach of that pact shall involve the prohibition of direct or indirect economic or financial relations with the aggressor country. The powers shall undertake to adopt the necessary measures to make that prohibition immediately effective;

"(D) The said powers declare their determination not to recognize any defacto situation brought about in consequence of the violation of an international undertaking."

Judge Close Gives Verdict In Land Case

An important decision in relation to one of the business properties in Highland has been just rendered by Supreme Court Judge Close of White Plains. The action was brought by Josephine D. Schultze of Ridgewood, N. J., and Laura Pim of Highland against the Hudson Counties Title and Mortgage Company of Newburgh. The Title Company made a motion for the dismissal of the complaint and the matter was heard before the court at Newburgh on October 3. Judge Close by his decision sustains the contention of Palmer Canfield attorney for the plaintiffs that they have a valid cause of action against the defendant Title Company.

The two ladies had together invested about $17,000 in the property prior to July 13, 1929. On that date they gave a mortgage to the Title Company for $6,000. When they applied for the mortgage they also applied for a policy of title insurance to have the title guaranteed and insured and paid $191 for such title insurance. The Title Company in making the search overlooked a deed purporting to convey a one-half interest and which had been on record for some time before the search was made.

The Title Company later brought an action to foreclose the mortgage, and the property was sold last spring and bought in by the Title Company who now have title to it. The two ladies claim that the foreclosure action was instituted by the Title Company in agreement with them to clear the title and upon the agreement that after the title was corrected and perfected the Title Company would re-convey the premises to them and take back a mortgage for $6,000 to cover the mortgage foreclosed.

The Title Company contended that any such agreement is unenforcible under the provisions of the Statute of Frauds in that it was an agreement to purchase real property and then to convey it to the plaintiffs and that the alleged agreement was not in writing. The company also claimed that all the rights of the parties were determined in the foreclosure action and that the judgment in that action is conclusive and precludes the plaintiffs prosecuting their present action. The defendant Title Company also claimed that its officers had no power or authority to make such a contract, and that the complaint does not state facts sufficient to constitute a cause of action.

Judge Close, by his decision, has overruled all of the legal claims of the defendant Title Company, and has upheld the complaint of the plaintiffs Mrs. Schultze and Miss Pim. Palmer Canfield is attorney for the plaintiffs and Judge Elwood C. Smith of Newburgh represents the defendant Title Company.

Relyea Lost Pocket Piece.

Officer Leaville Relyea of the Kingston police force has lost his pocket piece. It was a half penny bearing the date of 1803, and was lost in the vicinity of Academy Park. Officer Relyea is anxious to recover the half penny and asks that the finder leave it at police headquarters and receive a reward.

Ladies' Aid Party.

The Ladies' Aid of the Spring Street Lutheran Church will hold its monthly birthday party at the church Wednesday evening at 7:30 o'clock.

Red Cross Official At Local Y. M. C. A.

FRANK R. HOERCHER

Through the cooperation of the American National Red Cross and officials of the Kingston Young Men's Christian Association, Frank R. Hoercher, first aid and life saving representative in the state of New York, will be in Kingston and carry out a schedule of meetings and demonstrations on November 21, 22 and 23. These groups before which Mr. Hoercher will speak will receive information and instruction relative to the activity of the Red Cross in meeting the needs of those stricken by the depression, the measures being taken by the national organization to prevent or aid in meeting cases of disaster and suffering, and first aid and life saving methods where knowledge of meeting emergencies often times saves human life.

Mr. Hoercher's schedule while in the city will be under the direction of Carlton N. Foster, director of physical education of the Kingston "Y." The schedule, as it tentatively takes form, includes meeting with the members of the Police and Fire Departments, groups representing the Y. W. C. A., Boy Scouts, Girl Scouts, 4-H Clubs, Y. M. C. A., Central Hudson Gas and Electric Corporation, Triangle Club, local first aid and life saving examiners and the Kingston High School assembly. Any groups or individuals interested in attending any of the meetings or desiring to have Mr. Hoercher speak before or demonstrate to a group, should communicate with Mr. Foster at the Y. M. C. A.

During the recent years the American Red Cross and its methods have become most popular and the value of directing such efforts and instruction throughout all parts of the country, has been realized through the numerous times first aid or life saving methods taught by these representatives have saved loss of life or serious result and suffering as a result of accidents. The object of these meetings is not only to inform people of what the Red Cross is doing, but also to instruct them in the most modern and effective methods that they may save time and be of assistance in time of need—in an emergency, where the saving of an instant may mean the saving of a human life.

Throughout the past year, considerable time and effort has been spent on instructing a group of local people in these methods of what to do and how to do it. In life saving work the Kingston Y. M. C. A. was recently awarded a "Charter of Affiliation" bearing the names of those men who have successfully passed the senior life saving examination, and are now organized for the purpose of protecting others and instructing those who wish to avail themselves of this valuable information. Those who are members of the group are: Thomas A. Rowland, Harold Follette, Chester A. Baltz, James W. Smith, Spencer Myers, G. Warren Klas, Donald Boyce, Robert Schmitt, Eugene Schmitt, Edward Leverett, Jr., Hugo Schroeder, Albert Adams, Wils Schline, Van Darrow, Fred Martino and Carlton N. Foster, director and examiner.

Persons or groups wishing further information regarding the American Red Cross first aid or life saving work are requested to communicate with Mr. Foster at the Y. M. C. A., phone 1100.

Ambulance Calls Here.

Monday evening the ambulance removed Henry Bunce from 105 North Front street to the Benedictine Hospital, and this morning Charles Schied was removed from 162 Wrentham street to the Kingston Hospital.

12,000 Men Will Guard The Prince

Belfast, Northern Ireland, Nov. 15 (AP).—More than 12,000 men will guard the Prince of Wales when he arrives here tomorrow to dedicate the new Parliament buildings at Stormont.

Four thousand of them will be armed, and all of them are a part of the elaborate precautions to be taken for the safety of the heir to the British throne during his three-day stay in the capital.

Only a few weeks ago Belfast was the scene of violent street fighting, and although this was not connected with the prince's visit, some groups in Northern Ireland have announced their hostility to his presence.

W. Eltinge Tinney Will Appear With R. P. I. Players

Former Kingston High Student Now Studying at R. P. I. And Has One of Three Leading Parts in Play to be Presented at High School Friday Evening.

W. Eltinge Tinney, a graduate of Kingston High School who now attends R. P. I., studying engineering, has one of the three leading parts in the three act comedy, "The Young Idea" to be presented in the high school auditorium Friday evening by the Kingston High School Athletic Association.

Reports from the R. P. I. dramatic club, has shown that Mr. Tinney has had considerable success in many plays presented by the club in the past three years. He has had leading parts in every production. In the play "The Front Page" he made a personal hit and played one of the two leading roles in "Tunnel Trench", an English play which the R. P. I. Players gave its first presentation. He, too, had a character part in "Hay Fever" another of Noel Coward's great works.

"The Young Idea" was presented by The R. P. I. Players two weeks ago in Troy and it was heralded as one of the best accomplishments. Criticism was very favorable.

Peeping Rudolf Sentenced To Jail

Caught by Police Peeping in Windows of Residences on Janet Street Monday Night—Given 60-Day Jail Sentence—Senter Sent to Jail.

Police headquarters received a telephone call Monday evening that some man was peeping in the windows of the houses on Janet street, frightening the residents. Officers Kinch, Stoudt and Simon Wood were sent from the city hall, and Officers Burger and Stewart were also notified and went to Janet street.

They found Rudolf Nebel lurking in the vicinity of the houses and when they called on him to halt he started running away. Officers Kinch and Stoudt fired in the air and gave chase and soon overhauled the young man and placed him under arrest on a charge of disorderly conduct.

Nebel, who is 23 years old, gave his address as 44 Abeel street. His Chevrolet coupe parked in the vicinity was removed to the city hall by the police, and the youth lodged in jail for the night.

This morning in police court the youth entered a plea of guilty and Judge Culloton sentenced him to 60 days in jail.

Nebel told the judge that his parents were still over in Germany.

Another jail sentence of 30 days was imposed on Louis Senter of 100 Hunter street, who had been arrested Monday night on the complaint of his wife who charged her husband with disorderly conduct. This morning Senter told the judge that he was under the influence of liquor that night and did not know just what he did. He pleaded for another chance, but the court did not listen to his plea.

Taxpayers to Meet With Common Council

An adjourned meeting of the Common Council will be held tonight to consider amendments to the City Charter. The Taxpayers Association will be represented by its committee on charter revision and by former Mayor Palmer Canfield who prepared the amendments. As the proposed changes are of vital interest to all who own or rent property, all citizens are urged to be present by the association.

The principal amendment proposed is to change the charter so that taxes, including the school tax, will be payable in two equal installments in March and September instead of being payable in full in February as at present. This amendment also makes changes as to the sale of properties for unpaid taxes. Another important change provides for a board of three assessors instead of one assessor. Amendments will also be presented to require the Board of Public Works and the Board of Charities to make monthly reports to the Common Council. Another important change that has not been mentioned publicly is a provision requiring the letting of all contracts for work or materials exceeding $250 to be by public letting with sealed bids. There is also a proposed amendment to reduce the salary of the Mayor from $5,000 to $2,500 to be effective January 1, 1934.

Under the present provisions of the State Constitution and state laws the Common Council can make these changes in the charter without submitting them to the state legislature. This is under the so-called home-rule provisions of the state constitution and state laws. It is hoped that a large number of citizens will avail themselves of the opportunity to attend this important civic meeting.

Baptist Meeting.

Circle No. 1 of the Albany Avenue Baptist Church will meet at the home of Mrs. Irwin Ronk, 105 Pearl street, Wednesday at 2 p. m.

Roosevelt to Confer With President on Question of Debts

Albany, N. Y., Nov. 15 (AP).—President-elect Franklin D. Roosevelt, who last night accepted the invitation of President Hoover to a conference with the Chief Executive on governmental matters, is waiting to complete plans for his southern trip before telephoning the President about a date for the meeting.

Tentative arrangements for his trip to Warm Springs call for Mr. Roosevelt's departure November 20 or 21, which might put him in Washington Monday or Tuesday next week. In his telegraphed reply to the Hoover invitation, the President-elect said he had been confined indoors with a slight cold, and was unable to suggest a definite date.

He said he would be "delighted to meet the President for an informal talk on "the entire situation."

"I will call you on the telephone as soon as the time of my departure for the South has been determined," his message said.

Suggests Course

Mr. Roosevelt said in his telegram he hoped the President would also meet soon with the Democratic leaders of Congress "because, in the last analysis, the immediate question raised by the British, French and other notes creates a responsibility which rests upon those now vested with executive and legislative authority."

President Hoover, in his invitation, said he felt the outgoing and incoming chief executives should talk over the national and intergovernmental problems which would carry over into the next administration. He pointed out that several nations have indicated hope that payment of their war debts due next month might be deferred until the question could be taken up at a conference. He also referred to the approaching disarmament conference and the pending world economic conference.

It will be the first time in the nation's history that a president has conferred with the president-elect of an opposing party about to succeed him in office. The meeting will be at the White House, where the chief executive suggested that Mr. Roosevelt call on his way south some time next week.

There was no word from the executive mansion last night to show whether the tentative dates for Governor Roosevelt's departure had been changed.

PAST NOBLE GRANDS ENJOY LUNCHEON AT THE KIRKLAND

Phoenicia, Nov. 15—The Past Noble Grands of the Rebekah Lodges gave a luncheon Thursday at The Kirkland, Kingston. Mrs. Lee and Mrs. Harry Breithaupt, Mrs. W. Van-Steenburgh and the Misses Lorna Van Demark and Harriet Loomis attended. There were 67 present.

As the assembly president, Mrs. Gail C. Stover, was to attend the Atharhacton Lodge for the evening session, a banquet was given in The Kirkland at 7 o'clock in her honor. Seventy-four attended. After the banquet all went to the lodge room for the business session.

Addresses were given by Mrs. Stover and Mrs. Rogers and others prominent in the assembly as officials. These were all presented with gifts. A presentation drill was sponsored by the staff of the district deputy president, Mrs. Palen. The different lodges sponsored a number on the entertainment program. Agape of Bearsville a poem, "The Brotherhood of Man", was given by Mrs. Inez Shultis. Tiskilwo of Phoenicia, a reading by Miss Harriet Loomis, Queen of the Catskill Mountains of West Saugerties, a reading by Mrs. Lamouree, Queen Ulster of Saugerties, a short skit by Mrs. Petroskr, Mrs. Hallenbeck, Mrs. Myers.

At the close of the meeting a social hour was enjoyed.

REPORTS SARATOGA SPA AIDS MANY PATIENTS

Albany, N. Y., Nov. 15 (AP).—Pierrepont B. Noyes, chairman of the Saratoga Springs Commission, has reported to Governor Roosevelt an increase in the number of patients using the Washington and Lincoln baths at the Spa "who reported or gave evidence of conditions affecting the heart or circulatory system."

Governor Roosevelt, commenting on the report, which was made public last night, said he considered it "of great interest as it indicates the vast possibilities of the development of Saratoga Springs."

Mr. Noyes said that in the summer season just closed at the state-owned Spa Dr. Walter S. McClellan, medical director, found that the patients with heart or circulatory troubles "increased to 12.1 per cent."

Chowder Sale

Circle No. 1 of the Lutheran Church of the Redeemer will hold a chowder sale in the Bible school rooms, Friday, November 18, beginning at 11 o'clock.

Treasury Receipts

Washington, Nov. 15 (AP).—Treasury receipts for November 12 were $4,737,378.29; expenditures $19,619,635.62; balance $669,712,642.47. Customs duties for 12 days of November were $10,966,063.18.

Nothing to it

Nothing secret about this modern, new way of taking medicine. Just plain common-sense, putting it in chewing gum because, like food, a laxative needs to be chewed to insure even distribution throughout the digestive tract. And that's essential for thorough, gentle action without the griping so common with pills and salts. Feen-a-mint is delicious—as safe for children as grown-ups because it's harmless and non-habit-forming. At all druggists.

Feen-a-mint

TRAVEL BARGAIN

NEW YORK

Only $2 ROUND TRIP

SUNDAY, NOVEMBER 20

Modern Comfortable Coaches

GOING		RETURNING	
Lv. Ravena	7:50 A. M.	Lv. Cortlandt St.	7:00 P. M.
Lv. Coeymans	8:01 A. M.	Lv. W. 42nd St.	8:00 P. M.
Lv. Catskill	8:15 A. M.	Lv. Weehawken	8:10 P. M.
Lv. Saugerties	8:31 A. M.	Ar. Kingston	10:32 P. M.
Lv. Kingston	8:50 A. M.	Ar. Saugerties	11:14 P. M.
Ar. Weehawken	11:10 A. M.	Ar. Catskill	11:32 P. M.
Ar. W. 42nd St.	11:20 A. M.	Ar. Coeymans	11:46 P. M.
Ar. Cortlandt St.	11:55 A. M.	Ar. Ravena	12:00 Mid.

Take Advantage of This Bargain Fare

WEST SHORE RAILROAD

Christmas Club to Pay Out $440,000,000 To Its Members Soon

Four hundred and forty million dollars will be distributed to about ten and one half million members of the Christmas Club by more than seven thousand banking institutions and organizations within the next two weeks, according to an estimate given out yesterday by Herbert F. Hawll, president of the incorporated organization, Christmas Club.

The average amount received by each member amounts to $42.00. While this figure represents a reduction of about 11 per cent compared with a year ago, the buying power of $42.00 this year, in the terms of Christmas spending, is greater than the average amount received by each member in 1931. Considered from another angle, if all the cash in circulation in this country last year were evenly divided among our total population of 120,000,000 people, each person would have about $40.00 in-the-pocket cash, while every member of the Christmas Club, on the average, has accumulated in nickels, dimes and dollars, during this year, a sum of $42.00

An optimistic expression is found in many reports from all sections that the distribution of more than four hundred million dollars in cash within the next two weeks will add a terrific impetus to a revived urge for constructive and useful purchases on the part of families that have discarded a paralyzing fear that the worst is yet to come.

While several banks report an actual increase over last year, and, outstanding in this group are the Mutual Savings Banks in the East, curtailed payrolls, a decline in membership and distress withdrawals in practically all sections of the country occasioned a reduction in the entire fund of about 26 per cent from the figure of 1931. Considering, however, the severe discipline and pressure that have been applied to almost every business during the past year, during which we have seen the prices of a certain group of securities sell at 22 per cent of their peak 1931 values, bankers view the accomplishments of the Christmas Club for 1932 as a remarkable tribute to the steadfastness of purpose, courage and faith of thrifty Americans.

Membership declined about 12 per cent compared with the previous year but the number of gainfully employed workers throughout the country shows even a larger decrease for the same period.

Member banks, reporting, uniformly predict an increase in Christmas Club activities for 1933 as a result of greatly improved conditions in the general banking situation and a restored confidence of the public in the country's banks.

The estimate shows that the total distribution will be used approximately as follows:

Christmas Purchases	38%	$167,500,000
Permanent Savings & Investment	28%	123,500,000
Year-end Commitments	11%	48,500,000
Taxes	10%	44,000,000
Mortgage Amortization and Interest	6%	26,500,000
Insurance Premiums	5%	22,000,000
Education, Travel and Charity	2%	9,000,000
	100%	$441,000,000

In the distribution of the Christmas Club for this year, New York State leads the other states with $94,710,000.00, while Pennsylvania reports $53,922,000.00. New York City's metropolitan area will receive approximately $62,000,000.00.

The Bank of America National Trust & Savings Association, through its 395 branches in California is distributing about $5,000,000.00. The Bank of the Manhattan Trust Company has over $3,000,000.00 ready for more than 80,000 members enrolled at 72 offices in Greater New York.

The First National Bank of Detroit reports $2,900,000.00 for 70,000 members. The Western Saving Fund Society of Philadelphia has accumulated $1,500,000.00 for members at their institution.

Institutions reporting a distribution of approximately $1,000,000.00 or more include:

Bank of America National Trust & Savings Association, San Francisco, Cal.

Canal Bank & Trust Company, New Orleans, La.

First National Bank, Detroit, Mich.

First National Bank and affiliates, Minneapolis, Minn.

Trust Company of New Jersey, Jersey City, N. J.

Fidelity Union Trust Company, Newark, N. J.

Roosevelt Savings Bank, Brooklyn, N. Y.

Bank of Manhattan Trust Company, New York City.

Seamen's Bank for Savings, New York City.

Ohio National Bank and affiliates of the Bancohio Group, Columbus, Ohio.

Cleveland Trust Company, Cleveland, Ohio.

Corn Exchange National Bank & Trust Co., Philadelphia, Pa.

Western Saving Fund Society, Philadelphia, Pa.

Industrial Trust Company, Providence, R. I.

First Wisconsin National Bank and affiliates, Milwaukee, Wisconsin.

Tropical Forests

The approximate area of tropical forests in Asia is 1,000,000 square miles, Africa 1,200,000 square miles, Australia and Oceania 400,000 square miles, North America (including Central America, Mexico and the West Indies) 185,000 squares miles and South America 2,800,000 square miles.

Flavory sauces for FISH and MEAT —Just Add— GULDEN'S Mustard

No raw tobaccos in Luckies —that's why they're so mild

WE buy the finest, the very finest tobaccos in all the world—but that does not explain why folks everywhere regard Lucky Strike as the mildest cigarette. The fact is, we never overlook the truth that "Nature in the Raw is Seldom Mild"—so these fine tobaccos, after proper aging and mellowing, are then given the benefit of that Lucky Strike purifying process, described by the words—"It's toasted". That's why folks in every city, town and hamlet say that Luckies are such mild cigarettes.

"It's toasted"

That package of mild Luckies

Spring terms

for the Important

HOME APPLIANCES

ONLY $10 PAID NOW

The next payment will not be due until

APRIL 1933

with liberal budget plan for monthly payments thereafter

APPLIES ON BOTH GAS AND ELECTRIC

RANGES
WATER-HEATERS
and REFRIGERATORS

ASK YOUR OWN DEALER

Central Hudson Gas & Electric Corp.

FREEMAN WANT ADS BRING RESULTS

Santa Claus Talks About the Resolute

The New Goodyear Zeppelin Which is to Bring Him to the Kingston Airport Thanksgiving Morning At 11:30 a. m.—Rose and Gorman Make Plans for Santa's Visit.

Santa Claus was in a happy mood when a representative got him on the long distance phone. He said he was busily at work in his North Pole workshop adding the finishing touches to a group of toys destined for Ulster county children.

"Do you know I'm getting awfully anxious for Thanksgiving Day to arrive," he laughed. "I've traveled in about every known means of conveyance, but Thanksgiving Day will be the first time I've ever ridden in a blimp.

"On one of my trips to Germany to inspect some toy factories, I stopped at Friederichshafen to see Dr. Hugo Eckener, world famous commander of the Graf Zeppelin. The Graf was at that moment speeding across the Atlantic to South America in command of Captain Ernest Lehman, so I couldn't take a ride on her, but Dr. Eckener advised me to try flying in a lighter-than-air craft at the first opportunity.

"Naturally when I heard that Rose & Gorman had arranged for me to come to Kingston in a blimp, I was tickled to death. I imagine the sensation is something like that of my own reindeer sled, which I use on Christmas Eve, as Dr. Eckener told me I would feel more like I was floating than any other sensation I might name.

"Instead of rushing through the air with the wind whipping past your ears, you sit in a comfortable upholstered chair in an enclosed cabin. The motors are to the rear of the cabin and their noise does not disturb conversation, which may be carried on in an ordinary tone. There is little motion to be felt in the cabin—just like sitting on a huge cloud and watching the ground slide along beneath.

"You bet I'll be anxious for Thanksgiving Day to arrive."

FEDERAL AGENTS MADE TWO ARRESTS MONDAY

Lester Cole was arrested at Zena Monday by Kingston prohibition officers, acting under a warrant. A quantity of alleged home brew, mash and equipment were seized. Cole was held for arraignment before Commissioner Connelly.

At the Hopewell Junction Inn, Hopewell Junction, Raymond Linsig was arrested on a charge of possession and sale. A quantity of alleged beer was seized and Linsig was held for arraignment before Commissioner Pratt at Poughkeepsie.

KENOSHA LAKE CLUB HELD MEETING MONDAY.

A meeting of the Kenosha Lake Club was held Monday evening at the home of their president, Sheriff Wright J. Smith, on Clinton avenue. Reports showed the club to be in a flourishing condition, with a present membership of 39. It was decided to make arrangements for a dinner to be held at the club house some time after the holidays.

In addition to the lake, formerly known as Temple's Pond, located 11 miles from Kingston on the Ashokan road, the club owns between two and three hundred acres of land, with farm buildings. H. C. Van Aken is in charge of the club property, and is planning to make improvements that will add greatly to the value of the property.

Officers of the club are: President, Wright J. Smith; vice president, John H. Saxe; treasurer, Frank B. Matthews.

TWO HIGHLY ACCREDITED MOVIES HERE THIS WEEK

There are being shown in Kingston at the two Reade Theatres on Wall street and Broadway this week, two of the pictures listed by Mrs. Luther of the Moving Picture Committee of the Kingston Federation of Women's Clubs as among the worth while new pictures to be seen. They are "Washington Merry-Go-Round" at the Kingston Theatre and "All American" at the Broadway Theatre. They have for their subjects two themes of extraordinary interest at this time and they are both exceedingly well presented. "Washington Merry-Go-Round" deals with politics and government depicting a marked difference between the two things. It is entertaining, right up to the minute and thought provoking. The other is "All American," an exceedingly outstanding and thrilling football picture.

SPECIAL SCHOOL MEETING IN WEST SHOKAN MONDAY.

West Shokan, Nov. 15.—District Clerk Fred L. Weidner is getting out notices for a special school meeting to be held at the West Shokan school house Monday evening, November 21, at 7 o'clock.

Trustee Charles H. Weidner has ordered the special session to be held for the approval of the voters of the district to raise by tax the sum of $49 to be used for the purpose of purchasing electrical fixtures and payment of service charges for the following six months. The school house was wired last week by Mr. Brown of Stone Ridge. Provision was made at the last annual session for the wiring of the building at the discretion of the trustee. But it now appears that no provision was made thereby for purchasing fixtures or service charges.

VICKS COUGH DROP
... All you've hoped for in a Cough Drop—medicated with ingredients of VICKS VAPORUB

MR. AVERY NOT IN LEAGUE WITH GAME WARDENS.

Editor Kingston Daily Freeman,
Kingston, N. Y.

Dear Sir:

Will you very kindly publish the following item in an early issue?

My attention is called to the fact that a general suspicion has been created that I am responsible for the unusual vigilance shown by game wardens in regard to the so-called illegal jack lighting of deer. Although this practice has been carried on in this locality for weeks preceding the opening of the deer season, and is a subject openly discussed among residents and which could scarcely be expected not to reach the ears of the authorities, I wish to most emphatically deny that any such reports have come to them through information on my part. And furthermore, I will make a donation of a perfectly good ten dollar United States goldback to anyone who will appear before me and show proof or even sound circumstantial evidence that I have as aforesaid transgressed.

Thank you, Mr. Editor.

(Signed) EDWARD B. AVERY.
Maple Dell Farm.

W. C. T. U. MEETS THURSDAY IN ST. JAMES CHURCH

The November meeting of the Women's Christian Temperance Union will be held Thursday, November 17, at 2:30 p. m., in the parlors of St. James Church. The following program will be presented, after which the meeting will be addressed by Mrs. Ethel Swift, county treasurer, and also president of the Highland union.

Topic — International Relations for peace.

Devotions—Mrs. George Mead.

Roll Call—Peace quotations.

All interested people, whether members or not, are cordially invited.

DIED

DEVO—Entered into rest, Monday evening, November 14, 1932, Charles W. Devo, beloved husband of Catherine Newkirk Tongue Devo, and father of Mrs. James Cramer, Mrs. Charles Roosa, Warren and Irving Devo, and stepfather of Frank S., Edwin and William N. Tongue and Mrs. Harry A. Tremper.

Relatives and friends are invited to attend the funeral from the late home, No. 107 Downs street, Thursday afternoon at 2 o'clock. Interment in the family plot in Montrepose Cemetery.

HEINZ—At Albany, N. Y., on Sunday, November 13, 1932, Margaret Gerhardt, wife of Henry J. Heinz and mother of Harry F. and Frederick A. Gerhardt of Kingston, N. Y., Mrs. Robert H. Jackson of Jamestown, N. Y., and Elizabeth M. Gerhardt of Albany.

Funeral services at St. Andrew's Episcopal Church, corner of Madison and Maine avenues, Albany, N. Y., on Wednesday morning at 11 o'clock. Interment at Montrepose cemetery, Kingston, N. Y., on Wednesday afternoon at 1:30 o'clock. Friends may call at her home, 136 Benson street, Albany, N. Y., on Tuesday evening.

LOUTH—Christopher J., died at Ashokan, N. Y., November 14, 1932. Survived by his wife, Mary A. and three sisters, Mrs. John Hendrickson, Mrs. Sarah Dwyer, Miss Ann Louth, all of Shokan, N. Y.

There will be a requiem Mass for the repose of his soul at St. Francis DeSales Church, Phoenicia, N. Y., Thursday, November 17, at 10:30 a. m. Interment in Allaben cemetery.

KINGSTON'S LARGEST STORE
ROSE AND GORMAN
EVERYTHING FOR EVERYBODY

And Now

29c Guaranteed Quality

SILVERWARE

At An

Unheard of Low Price!

Knives, Forks, Spoons, Table Spoons, Soup Spoons, Individual Butter Spreaders, Salad Forks, Ice Tea Spoons, Baby Spoons—A Complete Table Service—made by one of the world's largest factories—who cannot permit the use of his name.

A GUARANTEED 29c VALUE IN VERY ATTRACTIVE BELFORD DESIGN.

YOUR CHOICE OF ANY ITEM IN ANY QUANTITY

9c each

Mohican
MARKET and BAKERY

Quality is the most potent factor in our business. We concentrate on buying and selling only quality foods and will not compete with inferior grades. At every Mohican Market you will find the well known labels that are insurance of meal satisfaction. Mohican quality foods will guarantee the success of your Thanksgiving Feast.

REPEATED BY SPECIAL REQUEST
CHICKEN DINNER SPECIAL

1 FRESH KILLED GOLDEN WEST FOWL 78c

PAY 1c MORE AND BUY
1 LOAF FRESH MOHICAN BREAD,
1 BUNCH CRISP CELERY,
1 POUND BLUE ROSE RICE,
2 POUNDS NO. 1 POTATOES,
1 BUNCH NATIVE CARROTS,
2 POUNDS NO. 1 ONIONS,
THIS COMPLETE DINNER FOR ..... 1c / 79c

Bakery Specials

PARKER HOUSE ROLLS, Large, Light, Crispy Breakfast Rolls fresh from our Kingston ovens. With a Home Baked Flavor 10c Doz.

MOHICAN FRUIT CAKE, lb.... 21c
Filled with Delicious Nutmeats and Glazed Fruits. Special, lb.

BREAD FLOUR, 1-8 Bbl. Sack. 49c
GOLD MEDAL PANCAKE FLOUR ..... 2 pkgs. 19c
LIGHT HONEY, 2 Combs.....29c
SWEET CIDER, Gal.....33c
NO CHARGE FOR JUG.
FANCY SWEET TOKAY GRAPES, 4 lbs.....25c
PURE PORK SAUSAGE, 2 lbs.....
HAMBURG, 2 lbs..... 25c

Everlasting Faith...

INDIVIDUAL monument designs, created by master craftsmen throughout the ages, have been man's token of abounding love to those who have gone before.

We would like to talk over your ideas in regard to design—there is no obligation whatsoever.

Member Memorial Craftsmen of America. A national non-profit association of retail concerns that design and build memorial materials

BYRNE BROS.
B'way, Henry & Van Deusen Sts., Kingston, N. Y.

Monday Club And Dr. Fite's Lecture

At the second lecture given by Dr. Emerson D. Fite of Vassar College under the patronage of the Monday Club at the First Reformed Chapel on Monday afternoon, Mrs. Lawton, president of the club, extended the invitation of the Twentieth Century Club to the Monday Club to join with them at the Governor Clinton Hotel on Monday afternoon, November 28, at 2:30 o'clock to hear the president of the Kingston Federation tell of the State Federation Convention which she is now attending. Also, Mrs. Charles De La Vergne, Jr., told of the Children's play to be given by Clair Tree Major and her actors, not as a money making project, but entirely in the interest of giving our children the joy of a real play without anything cruel or distressing, just full of happiness. It will be given at the Broadway Theatre and already a thousand tickets have been sold. Mrs. De La Vergne asked the co-operation and interest of the representative women present.

There was a goodly attendance of High School students at the lecture.

The subject of this week's lecture was "The Monroe Doctrine of Today." In order to give his hearers a working idea of the Monroe Doctrine of today, Dr. Fite gave a clear-cut and very valuable resume of the history of the Monroe Doctrine and its workings in the past. He explained to his hearers that it was no mandatory piece of legislation but a proposition by means of which the president of the United States might conduct affairs in relation to other countries. While it was not a law of Congress but could be carried out ad libitum no president since its promulgation had ever departed from it.

According to the Monroe Doctrine no foreign country would be allowed to attack the political conditions on the American hemisphere nor make territorial acquisition and since foreign countries were not to come over here and interfere with political affairs here or acquire territory, the United States would not go over to Europe and interfere with political conditions there or acquire territory. Bismark called the Monroe Doctrine "International Selfishness," and Taft called it "International philanthropy." The speaker considered both viewpoints correct. While we were selfish in wishing to keep the Western hemisphere American we were philanthropic in our willingness to protect the weak countries of South America from foreign exploitation.

To show what happens when no such national plan of action can be invoked, Dr. Fite called attention to China so exploited by other countries as scarcely to be able to call the country its own. A similar condition is to be found in Africa.

The speaker recited many instances of attempts to nullify or override the Monroe Doctrine at different times, showing plainly today what might have happened to our country disastrously if we had no such protection.

There had been one event which the speaker considered most unfortunate and that was our taking England into partnership when we were in great straits during the Mexican war. This partnership England still holds in British Honduras. But that she does not have a greater hold, Dr. Fite considered due to the evidence of power in the United States, and not moral power alone but physical power. So far this plan of international philanthropy, which is the attitude of the United States today, has meant international peace between South American and North American countries.

The lecture gave in clear detail what can only be touched upon in this brief report.

Next week the subject of the lecture will be "Diplomatic Relations with Great Britain, France and Germany."

$1.25 to $1.95 Ruffled CURTAINS Colored. Special Pair ... 79c

KINGSTON'S LARGEST STORE
ROSE AND GORMAN
EVERYTHING FOR EVERYBODY

$1.00 to $1.59 Ruffled CURTAINS cream & colored Special Pair ... 59c

QUALITY CURTAINS at LOW PRICES

Clearing Out our Entire Stocks of Priscilla, Cottage Sets and Tailored Curtains, Net Curtains.

PRISCILLA AND COTTAGE SETS
VALUES TO $3.95
White, Cream and Colored, 3 to 12 pairs in each lot.
All New Merchandise.

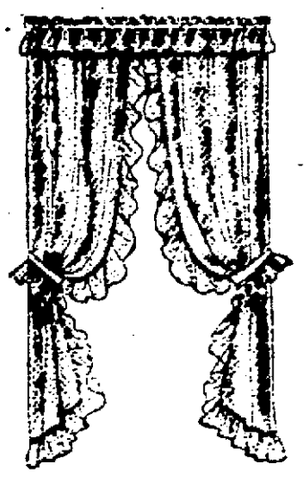

None Reserved.
While They Last.
SPECIAL .... $1.19 pair

TAILORED CURTAINS, PRISCILLA AND COTTAGE SETS
VALUES TO $2.95
3 to 8 Pairs in each lot.
White, Cream, Ecru and Colored.
None Reserved.
While They Last 99c

A Musical Treat.

The Men's Club of the Fair Street Church is to present an unusual musical treat on the evening of December 16. Elmer A. Tidmarsh, the renowned organist, the Union College Glee Club, of which he is director, and Raoul Nadeau, the baritone, winner of the Atwater Kent audition, are to unite in a concert of great attractiveness. Full announcement of the program will be made later.

Parent-Teacher Associations

The regular monthly meeting of the Parent-Teacher Association of School No. 8 was held Tuesday afternoon, November 8.

The Girls Glee Club under the direction of Miss Hayes rendered two fine selections. Mrs. R. Harder then introduced the speaker, Dr. Crowley who gave a very interesting and instructive talk on "The Common Cold" which was very helpful to all. At the close of his talk he answered many questions on the subject.

The membership committee reported a gain in members and it was voted to ask two or three of the older girls to remain on Parent-Teacher Days to look after the smaller children so that more of the parents might attend the meeting.

Mrs. Charles Burger has charge of the program for the December meeting.

Pardee Will Attend.

A. D. Pardee of the Pardee Insurance Agency will attend the regional meeting of the New York State Association of Local Agents, Inc., at the Palatine Hotel in Newburgh on Friday. The meeting is held under the auspices of the Orange County Association of Local Agents.

Pratt Sent To Jail.

Harry Pratt, 16, of New Paltz, was committed to the Ulster county jail Monday by Justice J. C. Barnes of New Paltz, the charge being burglary in the third degree.

Kingston Daily Freeman

Per Annum in Advance by Carrier ... $7.50
Eighteen Cents Per Week
Per Annum by Mail ... $6.00

Entered as Second Class Matter at the Post Office at Kingston, N. Y.

Published by Freeman Publishing Company, Freeman Square, Kingston, N. Y. Jay E. Klock, President; A. W. Hofmann, Lewis de L. Klock, Vice-Presidents, Samuel C. Hasbrouck, Secretary, Harry DuBois Frey, Treasurer. Address, Freeman Square, Kingston, N. Y.

Member of The Associated Press

The Associated Press is exclusively entitled to the use for republication of all news dispatches credited to it or not otherwise credited in this paper and also the local news published herein.

All rights of republication of special dispatches herein are also reserved.

Member American Newspaper Publishers' Association
Member Audit Bureau of Circulations
Member New York State Publishers' Association
Member New York Associated Dailies
Official Paper of Kingston City.
Official Paper of Ulster County.

Please address all communications and make all money orders and checks payable to Freeman Publishing Company, Freeman Square.

Telephone Calls
New York Telephone — Main Office, Digby 4-7300. Uptown Office, 832.

Ingraham, Cooley & Cosby, Inc.
National Representative
New York Office ... 250 Madison Ave.
Chicago Office ... 180 N. Michigan Ave.
Detroit Office ... General Motors Bldg.
Syracuse Office ... State Tower Bldg.

KINGSTON, N. Y., NOV. 15, 1932.

MARCHING TO WASHINGTON

Three "armies" are said to be organizing now to march on Washington. One of them is composed of Communists, one of northwestern farmers and one of sailors out of work. Perhaps the latter should be called a navy. Anyway, all these expect to arrive at the national capital at about the time Congress assembles, and they may be joined by Heaven knows how many more lines of unfortunate and discontented citizens in quest of some form of relief.

To these and all others, the only friendly thing to say is, "stay at home!" No good can come of such expeditions, and much harm. There are easier, wiser, safer, more effective ways of saying anything to the government that needs to be said. The plight in which the bonus expedition found itself during the last session of Congress should suffice in itself to deter others from repeating that experiment. Speak or write to your congressman about it. Send word to your senator. Petition the President, if that seems desirable. But stay away from Washington, at least in organized bodies and large numbers. The city is not adapted to such visitations, cannot provide accommodations for them, is imperilled by them hygienically and politically. Armies of any kind, armed or unarmed, demanding anything, have no place in any seat of civil government. At its worst, this practice threatens governmental stability and breeds revolution.

WELL-USED LEISURE

Sales of paints and home insulation materials have held up remarkably well through the depression, says a business commentator. The fact is attributed to the activities of men unemployed or working only part-time. They have not sat idle in their enforced leisure, but have been doing many odd-jobs and putting in little improvements in their homes. Extra rooms and cupboards have been built, repair work has been done, a little paint has been judiciously applied where it would do the most good.

This is not merely a cheerful business item among many gloomy ones. It is an indication that the average American is not wholly stumped by additional leisure. Just now, because of general conditions, his spare-time activities are mostly practical ones. If times were normal and he had an assured income along with additional leisure, it is more than likely he would turn to interesting hobbies of some sort, doing at home creative work quite different from the work of his daily job, but equally worth while.

The absence of machine guns, revolvers, tear gas and swords in those London riots is rather an impressive fact. Of course, as Goliath and his supporters found out a long time ago, a skilfully handled stone can be as deadly as any other weapon. Yet in a general free-for-all, considerably less slaughter occurs in the absence of firearms. In this country, too often, riots which are on a much smaller scale than the recent disturbances in London have had more serious consequences than necessary because of hasty and ill-advised use of firearms on the part of the police. Is it not a little suggestive that the nation which goes in for armed and quick-shooting police forces has the most crimes of violence and the most hard-boiled and quick-shooting gangsters of any civilized nation?

Russia is said also to have adopted a five-year plan of atheism. A recent decree of Stalin is reported to read as follows: "On May 1, 1937, there must not remain on the territory of the U. S. S. R. (Union Socialist Soviet Republics) a single house of prayer to God, and the very conception 'God' will be banished from the boundaries of the Soviet Union as a survival of the Middle Ages, which has served as an instrument for the oppression of the working masses." So God is deported. As an old psalm says, "God that sitteth in Heaven shall laugh." Other nations and governments have been foolish like this. France for example. And eventually it has dawned on them that they were not really dumping God at all but only an ecclesiastical system.

TOO MANY POOR PLAYS

There seems to be a little overproduction in drama. There were 225 dramatic productions in New York city during the 1931-32 season. Only 176 were new in the commercial theatre, and only 150 were dramatic shows. The other 26 were musical attractions. Eighty-three per cent of all the plays and 67 per cent of the musicals were failures. Only nine musical and 21 dramatic productions were "hits," running a minimum of 100 performances.

In better times, perhaps, some of the plays which died early might have been found in the list of moderate successes. Failure of a dramatic production does not mean it deserved failure necessarily. Also, being a hit is no proof of permanent artistic worth. Nevertheless, it might be well for the stage, both as an art and a business, if more of the failures could be weeded out before they have gone through the expensive process of production, and if the percentage of hits could be raised by raising the quality of drama and the taste of the public.

THAT BODY OF YOURS

BY

James W. Barton, M. D.

(Registered in accordance with the Copyright Act)

FAULTY POSTURE

The way young men entering Harvard University and the girls entering Smith College carried themselves, that is their posture as they walked, stood, or sat down, was classified as A, B, C, and D, representing excellent, good, poor, and bad.

What was found?

The results showed that 50 per cent of the young men entering Harvard University and of the girls entering Smith College were found to have faulty posture and had to be graded C and D.

Similar results were found in groups of 2,000 children, 5 to 18 years of age, in Chelsea, Mass. and in 4,000 young children in the state of Maryland.

This certainly proves, as Dr. Reginald H. Wiggins of Victoria, B. C., points out, that faulty posture is much more prevalent than was thought.

When we think of faulty posture—poor position of body, standing or sitting—we are apt to have in mind curvature of the spine, very round shoulders, drooping head, or other severe conditions requiring the services of a specialist, the orthopedic surgeon, as he is called. As a matter of fact poor posture, which really means slumped carriage, drooped head, cramped chest, and ungainly walk, is something that does not require a surgeon, but just a little thought on the part of the children and boys and girls themselves, and also a little care by teachers and parents.

The first thought is to get the youngsters to "want" to be straight, to have an erect carriage. In some schools pictures of the four classes of posture—excellent, good, poor, and bad—are so well known to the children that each youngster in the class is classified by all the others at the beginning of the session, at Christmas, and before the summer holidays. Naturally his desire, his ambition, is to get out of the bad or poor class and into the good or excellent.

The simplest yet most effective measure in attaining a good carriage is to have the youngster, boy or girl, man or woman, try to sit and stand "tall" at all times; to try to be always their greatest height.

Try this yourself, standing sideways to a mirror.

What happens?

Your head becomes erect, your neck straight, chin drawn in, shoulders well back, chest well out in front, weight of your body on the front part of the feet.

Your posture is Class A for the time being at least.

TWENTY AND TEN YEARS AGO.

Nov. 15, 1912.—Mrs. John Coster died at Kingston Hospital.

Death of Nicholas Flechang on Glen street, aged 78 years.

Nov. 15, 1922.—Jacob Slater died at the home of his son, A. J. Slater, at Pine Bush.

Orlando J. Molyneaux died in Arkville.

Joseph Errol Lasher and Miss Hilda Marie Whittaker married by the Rev. W. F. Stowe.

Clarence L. Hyde and Miss Grace Belle Hudler married by the Rev. Mr. Moser of Trinity M. E. Church.

Union Service.

Trinity Lutheran Church and the Lutheran Church of the Redeemer will hold a union Thanksgiving service at the Lutheran Church of the Redeemer on Thanksgiving Day at 10 a. m. The sermon will be preached by the Rev. William Pretzsch of Trinity Church. This will be the fourth annual union Thanksgiving service of these two churches. The service will be over at 11 a. m.

First Stage Actress?

It is believed that the first woman who appeared in any regular drama performed the part of Dandamona in "Othello." Her name is not known.

A PATH TO PARADISE

by Consuelo DAWSON

SYNOPSIS: In the midst of a second honeymoon at St. Jean de Luz, Santa tells her second husband, Clive, that she has seen Heaven's No One. He at once goes Divine to her, and demands that he answer various funny and senile down. He pronounces and she and Clive return to their own hopeless. There they are called home by a message that Clive's employer has died.

Chapter 24

THE HAUNTED MARRIAGE

"BUT I did so love our honeymoon." Santa objected as their train left St. Jean de Luz. "Let me be weak and silly, Clive. I'm homesick for something."

He was homesick for it, too—happiness so gilt-edged that it would never fluctuate with the market.

As they roared through pine forests, unpeopled and resinous, he listened to the sleepy murmur of her voice.

Why couldn't they dodge responsibilities; buy a cottage close to the Spanish frontier and bask forever in sunshine?

"If we were to get off at Bordeaux," she suggested mock-seriously, "we could be back in paradise tomorrow."

He smoothed his cheek against her dark head.

"It's the only sacrifice I wouldn't make for you."

In Paris next morning there was barely time to change to the boat-train. They reached Havre through Normandy orchards. Then all became hustle.

They were waking from a dream; mercifully their awakening was gradual. A little respite yet remained; the Atlantic was a No Man's Land dividing illusion from reality. As they walked the decks, Santa's courage revived.

"We have each other; we can face anything."

The night before they landed, having danced till the orchestra had stopped, they were seated on deck, their chairs drawn together. Beneath the rug that covered their knees, Clive groped for her hand.

"Something on your mind?" she challenged.

"Santa, dear, this trip has taught us at least one lesson."

"Which? It's taught me many."

"That when one marries, it's wise to make a clean break with the past."

"Wizard! When time kicks you, you have to."

"I'm referring to what happened at St. Jean—our bumping into Dak."

The frown she had been wearing vanished. Relief expressed itself in laughter.

"Clive, you're killing."

"What I mean is," he mumbled.

She snatched his words.

"Do I intend to perform the Bob Sister Sadie stunt each time we bump into him. I do not. Having laid that ghost, trot out the next?"

He folded the rug and helped her to her feet.

"There isn't a next."

But in the darkness of their cabin, when he thought her sleeping, she addressed him.

"I can hear you tossing. Stop worrying. All your ghosts are the same as Dicky."

"What's that?" He sat up.

"Imagined. Nothing can hurt you. I'm here to protect you."

He glanced across at the vague outline of her childish figure. She, too, was sitting up.

"Protect me!"

"Never occurred to you, did it?" she giggled. "You fancy yourself so strong. Accept or leave it, that was the chief reason I married you."

Ogres shrivelled. It was new to pretend that she sheltered him.

On a Saturday afternoon in late August, soaring above flat shores New York took shape on the horizon. The liner which had been so swift and competent, slowed down to a crawl. To Santa and Clive it seemed they had never travelled; they had stood while the world had been moved by invisible scene-shifters.

No one of their own was on the dock. While trunks were being examined, they were handed a telegram, urging them to spend the week-end with Santa's parents on Cape Cod.

"We've too much to think about," Clive dismissed the invitation.

In the taxi, racing uptown, Santa thrust her friendly arm through his.

"It's a bit horrid to land each into so much uncertainty. But heaps of glorious things lie ahead, I'm sure."

He wasn't. She seemed to him another Nelson, raising the telescope to her wilfully blind eye. Nevertheless, her confidence was reassuring. She had the knack of reducing his mountains to molehills.

She continued to talk, making airy remarks. He responded, but paid scant attention. The control of his life was slipping from him. All kinds of insidious tediousness were reviving. He must put up a fight before the memory of their recent equality had quite escaped her. While he was deciding how to tackle her, the parched greenness of Central Park grew up. A few minutes later the taxi was halting.

As they gained across the threshold of their apartment he recalled how his parting wish had been that it and all that it contained might burn during their absence. Hand-in-hand they made a tour of inspection. Save for dust that had gathered, everything was precisely as they had left it. Without warning, Santa swung round and hugged him.

"It's good to be home."

He recognized the familiar intonation; she was expecting him to be grateful. That had been all right once. But since then they had spoken frankly; she knew how he detested the home of her providing.

"We're back—if that's what you mean," he grinned. "The dream's ended."

"But, old down-in-the-dumps," she flashed, "dreams begin again."

"Do we sleep here? What are our plans?" he asked abruptly.

"Guess so." She patted her hair. "Won't take long to make a bed. We'll have heaps of fun camping. Monday I'll engage a maid and we'll settle properly."

So that was the program! It was news to him. He wished he'd discussed with her their future on the voyage. The strong thing to do would be to brush aside her pretences—to treat her with the cold logic of a lawyer interrogating a witness. Abroad—especially that night in Paris—she'd been genuinely conscious-stricken in recalling the humiliation she'd caused him by compelling him to live in uncongenial surroundings. All he had to do was to kick over the traces.

But he couldn't be brutal. He was in love with her.

Evening faded from gold to rose, from rose to twilight. Suddenly she rejoined him. She'd changed from head to heel. In her evening wrap and low-cut gown she looked irresistible.

"Did it for you, darling."

He seized her small perfumed hands.

"Do you do everything for me, Santa?"

"Everything."

"Is there anything you wouldn't do?"

"Nothing—provided it was for your good." She peeped up at him slyly.

"You wouldn't make me a bought-and-paid-for husband, would you?"

"Couldn't."

"Then good-bye to all this." He bowed to the shrouded furniture. "We'll continue our honeymoon."

"O, goodie!" She snuggled against him.

He was in a mood to celebrate—to make a gracious gesture. When she discovered that their destination was the Angoulême, she protested.

"Too expensive."

He couldn't tell her that he was spending money to convince himself that he felt really sure of her. Over French dishes and bootlegged wine that he ordered, reminiscent of St. Jean de Luz, she reproached him.

"You don't need to do all this for me, darling. I'm your wife—not a chorus-girl."

"Did you expect me to take you to Child's?"

"Shouldn't have minded, so long as I was with you."

"But you're not dressed to patronize Child's—no hat, bare shoulders, jewels."

"Never thought of that, Clive. But you do like me to be lovely?"

Beneath the table he caught her fingers.

Later she said:

"I've not forgotten how you hate the apartment. On Monday you'll be seeing Mr. Cleneby. After that we'll know where we stand."

"If I've lost my job," he commenced.

"If you have," she cut him short, "you'll find a better. Anyhow, to hire a room at a hotel when we have a place of our own would be foolish."

"Suppose it would."

"And picture me," she added, "carting clothes back and forth. So let's endure the old apartment."

"Till Monday." He squeezed her fingers.

"Till we know where we're at." She returned the pressure.

(Copyright 1931-1932 Consuelo Dawson)

Clive comes to a bitter realization of his position, tomorrow.

PLAN ACTIVITIES AT REDEEMER CHURCH

A rally will be held at the Lutheran Church of the Redeemer Thursday evening at eight o'clock for the men who are to participate in the Every Member Visitation, to prepare for the Every Member Visitation which will begin Sunday morning. The workers will receive full information concerning the program of the church. Two captains, John Romulus and Chet Fox have been chosen to head two sides. There will be a little competition injected with the losing side furnishing the winning side with a bean supper later. The visitation will close Tuesday, November 29. The Young Men's Brotherhood will furnish refreshments Thursday evening.

The teachers and officers of the Sunday Bible School will hold a meeting Tuesday evening, November 15, at 7:30.

The Weekday Bible School will meet Thursday at 4 p. m. The Confirmation Class will meet Thursday and Friday at 7:30 p. m.

The Young Men's Brotherhood will meet Friday at 7:30 p. m. At 8:30 p. m. they will engage in a dart baseball contest with the men of the Church of the Comforter.

Baked Ham Supper.

The annual baked ham supper of the Builders' Class of the Stone Ridge Methodist Episcopal Church will be held at that church on Wednesday evening, November 16, beginning at 5:30 o'clock and continuing until the ham is all gone. The menu is as follows: Baked ham, Virginia style, sweet potatoes, creamed potatoes, lima beans with tomato sauce, cabbage salad, apple sauce, fruit jello, pickles, brown bread, rolls, molasses cake with whipped cream, and coffee.

STRANGE AS IT SEEMS

by John Hix

C. W. "Chip" Grafton won two football games for Presbyterian College, Clinton, S. C., in 1927, without playing in either one of them, under the old rule that a kick for an extra point after the touchdown was not part of the playing time.

In the Oglethorpe game, with the score 6-0 against Presbyterian College, the Presbyterians scored a touchdown tying the game. Grafton was called from the bench to kick goal for the extra and winning point. Under the rules then prevailing time was out while the attempt was made for the extra point, thus Grafton did not play while the game was in progress. The same circumstance arose in the Erskine game of the same year, and Grafton again kicked for the winning point without taking part in the playing.

* * *

The kilt and the plaid, universally associated with Scotland, are not of Scotch origin. The well-dressed Irish nobleman of the seventh century wore this style of dress, which later became popular in Scotland, and finally the world-wide brand of the Scotchman.

STRANGE AS IT SEEMS . . . . .

Although she has not passed her thirtieth birthday, Mrs. W. A. Knight, of Lake Butler, Fla., is a grandmother. She was married at 13, and gave birth to a daughter at 15. The daughter married at 13 and at 14 is the mother of a son.

For further proof address the author, inclosing a stamped envelope for reply. JOHN HIX

Tomorrow: The Rattlesnake King.

SHOKAN.

Shokan, Nov. 14—Mr. and Mrs. Philip Pendleton of Philadelphia are spending a few days at the summer home of E. Cary Bostock on the mountain road.

Robert K. Story, Jr., of Brooklyn accompanied by five of his friends comprised a hunting party staying at the Story place on Winchell mountain over the week-end. As two of the young men came out of the house early Saturday morning, following their arrival here, they saw an immense buck deer standing in a field near by; but alas for luck! While the boys were returning into the house for their guns the big fellow made off into the woods of the slopes of Little Touche.

Mrs. George Giles, who has been quite seriously ill, is much better at this writing. Mrs. Giles's daughter, Mrs. Philip Chopay, who has been staying with her parents for the past two weeks, returned to her home in Brooklyn on Sunday.

On November 15, 1911, two couples residing in the Brodhead sector came to Shokan and were married by the Rev. Charles W. Gorse, pastor of the M. E. Church. Following the marriage of Bernard Hamilton to Orpha M. Every, the nuptials of Harry W. Altheiser and Jennie J. Hamilton took place, each couple serving as witnesses to the ceremony of the other.

Lester Lawrence, the popular waterworks employe, has the exterior of his new bungalow in the east end of the village practically completed. Justus and Earl North, who are in charge of the construction of the building, have been assisted in the work by Mr. Lawrence as well as several of the latter's friends. The boys made quite a racket when they all got to hammering, especially while the shooting was being clapped to on the roof of Lester's new residence.

Miss Edna Longyear of this place and Mrs. Lena Burgher, teacher of the Shokan school, attended an Eastern Star meeting in Kingston last Friday night.

A big truck loaded with egg cases and chicken crates slid off the pavement of the north boulevard a few rods below Temple's Pond last Thursday and one of the rear wheels was smashed up. The truck, relieved of its load, was still standing alongside the road on Saturday evening.

"John and Jim" Rutherford, northeast Olive's best known bachelor brothers, have secured the services of a housekeeper after many years of doing their own cooking and mending. The lady who will supervise the household affairs at the Rutherford farmhouse hails from the state of Maryland.

A local real estate transfer of November 15, 1854, was that of a parcel of land on the west side of the Esopus creek from Norman B. Crispell to Utilia Crispell, his wife. The Crispells for many years had a farm and boarding house on the Bushkill road. They were the parents of Merritt Crispell of Stone Ridge.

Benjamin Davis, one of Samsonville's best known residents, was a caller in the village on Sunday.

Two county trucks loaded with new fencing were here last Saturday. Several rolls of this fencing are put up in Shokan every year.

Earl Kirn, the mountain road dairyman, recently drove more than a 100 miles is going from his home to Kingston. Earl headed his speedy new Chevrolet coupe into Shandaken and through Winnisook and Clarryville.

The shoulders of the north boulevard between here and Stony Hollow having been scraped, the side ditches are now occupying the attention of a number of reservoir employes. On Saturday the deep ditch below Duboin's garage was put in shape for the winter.

Mr. and Mrs. Herbert Dibbell returned to their home in North Tarrytown today, after spending a vacation of two weeks at their place here. Mr. Dibbell did considerable concrete work and made a number of other improvements around the old homestead during his stay in Shokan.

Mrs. Alonzo Davis of Tongore was a caller in the village on Sunday.

Henry Carlsson is painting his recently constructed residence and garage at the Touche Mountain camp. Henry has made so many improvements to his property this year that the camp presents an entirely new appearance as contrasted with last year. Four new units have been added to the group of buildings there since last winter.

The Daily Cross Word Puzzle

ACROSS
1. Town in Ohio
4. Garden implements
8. Pallid
12. Tibetan ox
13. Medicinal plant
14. Rate with conviction
15. Historical period
16. Prove true or right
18. In a sitting posture
20. Exist
21. Range of knowledge
22. Place of safe keeping
24. Garden
25. Observed
29. Strike violently
30. Constellation
31. Gems
32. Tale
33. Carpenter's tool
34. Small boat
35. The herb dill
36. Workers in a certain gray tuck
38. River: Spanish
39. Very warm
40. Failed to sit
42. Actors of youthful parts
47. Anger
48. Winglike
49. Climbing plant
50. Metal
51. Measure
52. First garden
53. However

DOWN
1. Affirmative votes
2. Venture
3. Begoniaceous pink and white flowering plant of Hawaii
4. Port
5. Pallid
6. Eternity
7. Gravely
8. Horns of a certain gait
9. Tropic hummingbird
10. Allow
11. Before
17. Manacles
19. Spread to dry
22. Burns
23. Handiness
24. High wind
25. Give forth
26. Maiden
27. Spoken
28. Playful
31. Greek theater
35. Three-toed sloths
37. In that place
38. Ascended
40. First word of the handwriting on the wall
41. Great Lake
43. Small depression
44. Prune in tightly
46. Rubber tree
45. Large tub
46. Cover

Solution of Yesterday's Puzzle







MOTHER GRAYS SWEET POWDERS FOR CHILDREN

A Mild but Thorough Laxative. At Druggists Everywhere. 35 Cts. P.C.

NERVOUS WOMEN

Take Lydia E. Pinkham's Vegetable Compound

Keep 'em all happy

with plenty of good pancakes,—light, golden brown,—delicious,—made in a jiffy with

SURE-RISING BUCKWHEAT FLOUR

Convenient Packages and Economical Bags

• ASK YOUR GROCER

Made by BORST & BURMANN CO. at Cobleskill over 30 years

Try THIS, Mother

Set a dish of creamy, hot Heckers' Cream Farina in front of your children at the breakfast table, and after the first spoonful, you'll have no more difficulty in getting them to eat hot cereal.

Tasty, smooth and appetizing... this delicious breakfast food is daily pleasing the palates of thousands of children. Nourishing too... Heckers' Cream Farina is recommended by leading child specialists, and is approved by the American Medical Association.

Your own grocer carries this most nourishing health cereal in stock.

Heckers' CREAM FARINA

HEARTS of WHEAT

Freeman Ads. Bring Results

Catarrhal Deafness And Head Noises

If you have catarrhal deafness, or head noises, caused by catarrh, or if phlegm drops in your throat, secure proper treatment at once. Sprays, salves and inhalers may bring you a temporary relief, but permanent results can only come from a constitutional treatment that will expel the catarrhal poison from your system.

Get from McBride Drug Stores or your druggist 1 oz. of Parmint (Double Strength). Take this home and add ½ pint hot water and a little sugar. Take a tablespoonful four times a day: clogged nostrils should open, breathing become easy, mucous stop dropping. All sufferers from catarrhal deafness or head noises need the simple, pleasant, inexpensive Parmint treatment.

SAUGERTIES

Saugerties, Nov. 15—Miss Elizabeth Bosenick of the Albany Hospital student class spent the past week-end with her father on Partition street.

Mr. and Mrs. Harold Van Voorhis of Ulster avenue is spending the week in New Jersey on business.

Miss Amy Vain of High Woods spent the past week-end with relatives and friends in this village.

Dick Garrison has taken over the Saugerties Billiard Parlor in the Russell block on Main street.

Scouts of Troop 4 hiked to the top of Overlook mountain from Palenville on November 3. After reaching the top they cooked their supper and erected a flag. Transportation was furnished by R. F. Overbagh and Frederick Van Voorhis.

The handsome new lunch car which is being erected on the corner of Main street and Washington avenue is being rushed to completion. This place will be very modern throughout and only the best foods served.

Dr. Green of Poughkeepsie was a recent caller on relatives in this village.

The Dorothy M. Kamp price of $25 in gold to be awarded to the Saugerties High School boy or girl who does the best work in drawing for the year or half year will be awarded again this year. The prize will not be awarded to the same pupil more than once.

Starting this week the local drug stores will close each evening at 9:30 p. m., except Saturdays, which will be open the usual hours.

Marie Myers, daughter of Mr. and Mrs. William H. Myers of Veteran, is recovering from her recent operation for appendicitis in the Kingston Hospital by Drs. Snyder and Chideester.

Miss Fernabelle Brandow, a former teacher in the local schools and now of Hastings, N. Y., spent the past week-end with Miss Helen Gahlmer on Elm street.

Mrs. Theresa Swibold of Kingston, deputy councilor for Imperial Council, No. 16, D. of A., paid a visit to the local council on Friday evening.

The barber shop of Thomas Dragotta has been re-opened. He will be pleased to meet his friends at his shop on Partition street.

OUR DAILY PATTERN

A Stylish Coat Model for Slender

7690. This pictures a new slimline style excellent for slender figures of all ages, with the fronts overlapped and turned back to form wide revers, or if preferred the fronts may be buttoned up close to the neck, as in the small front view. The sleeve may be finished with or without the cuff. Tweed, camels hair cloth, alpaca, broadcloth and fur fabrics are suggested for this model. The collar and cuffs may be of fur.

Designed in 5 sizes: 11, 13, 15, 17 and 19 (with corresponding bust measure 29, 31, 33, 35, and 37 inches). Size 15 will require 3⅝ yards of 54-inch material, and if lined 3¾ yards of 35-inch lining. For interlining ⅝ yard of canvas or coarse linen will be required.

A pattern of this illustration mailed to any address on receipt of 12c in coin or stamps by the Pattern Department, The Freeman, Kingston, N. Y. Be sure to state the size wanted.

Book of Fashions, Winter 1932-1933

Send 15c in silver or stamps for our WINTER BOOK OF FASHIONS containing designs of Ladies', Misses' and Children's Patterns, also Hints to the Home Dressmaker.

Listen for the Swish of Taffeta

Victorian fashions have made such demands for variety in fabrics, it is worth while to consider an old favorite—taffeta. Picking up the cue from Louiseboulanger's lace striped taffeta sarcous, "La Vague," dressmakers have already recognized that this material is an ideal medium to express the latest whims in the designing of evening wear. It has body to hold panis, cartridge pleatings and graceful skirt fullness; it can be scamed into slim bodices, and the rustle proclaims it as part of the Victorian film.

Nothing More to Say

A "bee" is no argument. It is the ultimate expression when one word has for some time been leading on to another.—Washington Star.

HURRY! HURRY! HURRY!

WE HAVE MARKED DOWN PRICES FURTHER ON OUR REMAINING STOCK.

COSTS AND FORMER SELLING PRICESHAVE BEEN TOTALLY DISREGARDED IN A DARING EFFORT TO MAKE THIS A VALUE-OPPORTUNITY THAT WILL NEVER BE FORGOTTEN!

IT'S NOT TOO LATE!

TO GET THESE BIG VALUES

AT OUR GREAT

GOING OUT OF BUSINESS SHOE SALE

No Use Waiting For Bigger Bargains. Prices Speak For Themselves

WOMEN'S WALK-OVER

$4.95 Wonderful Shoe Values. $8.50 to $10.00 Grade.

BOYS' AND CHILDREN'S SHOES

$5.00 Grade $2.45
$4.00 and $4.50 Grade $1.95
SPECIAL LOT, $3.00 & $4.00 Values $1.00

MEN'S WALK-OVER

$4.95 Finest Quality WALK-OVER SHOES $8.00 to $10.00 Grade.



SPECIAL LOT WOMEN'S WALK-OVER, QUEEN QUALITY and Other Superior Makes. Some sold as High as $10.00. $2.95

SPECIAL LOT WOMEN'S SHOES Values to $8.50. Not every style, in all sizes $1.95

RUBBERS Women's Goodyear $1.00 Rubbers... 50c. Men's Goodyear $1.50 Rubbers.... 75c

MEN'S HOWARD AND FOSTER SHOES Regular $9.00 Grade. $3.95

WOMEN'S QUEEN QUALITY SHOES

$3.95 $6.50 to $7.50 Grade.

WOMEN'S COMFORT SHOES SUCH AS WALK-OVER, GROVER, QUEEN QUALITY, CONSTANT COMFORT in both Oxfords and High Shoes.

NOW SELLING AT ½ PRICE

MEN'S RALSTON'S $7.50 Grade $4.45

Dr. Arnold's Arch Corrector, $6.00 Grade.. $3.45

MAKE HASTE. FROM NOW ON THE EARLY CUSTOMER WILL BE ASSURED OF BEST SELECTION. EVERY DAY THE STOCK GROWS SMALLER.

L. W. HARRIS & SONS, Successors to Estate of

C.S. WOOD SHOE STORE

282 WALL STREET. OPPOSITE THE COURT HOUSE. KINGSTON, N. Y.

Fashions by Eleanor Gunn

Black Is Fashion's Trump Card

New York—It was not so long ago that a cleverly cut black satin dress solved most of one's dress problems, no matter how old or young one might be. Young girls clamored for black satin, and the ageless woman clung to it with desperation, and also considerable grace, one must admit.

Then there was the black crepe era, another easy-to-dress time. Naturally, anything that was not so simple was difficult to make profitable to the industry, so it took a great deal of effort before women finally, and rather reluctantly, laid aside black and went in heavily for color. And in color we are now up to and even above our necks.

Of course, it's lovely; but one must admit becoming very involved with accessories that are all wrong with one's frocks, or with frocks that are not so good with one's coat. Black is the trump card always and, when in doubt, Fashion plays it.

The black one seen about just now is occasional, but you will notice that distinctive women are choosing it—just to be different, perhaps, but maybe for economy. Anyway, one begins to see black satins again, with this or with that, but most often with dull materials. The rule seems to be that when two materials are used together, which is nearly always, one must be bright and the other dull. Satin accessories with dull crepe are being replaced by satins with dull accessories.

Among the colors liked with black satin are red, hyacinth and dusty pink. Eggshell and white are always good with black, and to this list one should add gray, which at the moment is very much discussed both for present and future occasions.

Black wool retains the surprising hold it has on women, particularly the younger ones, and black lace dresses go right on being indispensable. Metal ornaments are sufficiently enlivening for most but there are breath-taking belts of reds and brilliant colors for those who cannot get along without at least a dash of color. One still sees more red than anything else no matter at what hour. It's the brighter reds that look the newer by day, and the darker ones by night.

A SOFT BLACK SATIN

(Copyright, 1932, by Fairchild)

Here is a dress designed for afternoon wear by Vionnet, fashioned of black satin, with this couturiere's interest in contrasts and in draped yoke-like sections manifested, also her liking for sleeves that are deftly shaped. The contrast in the bodice is white or red.

GIRL SCOUTS

ULSTER COUNTY COUNCIL

PROF. A. B. BENNETT, Commissioner.
Miss MILDRED H. EATON, Director.

The annual meeting of the Ulster County Council of Girl Scouts was held at Girl Scout Headquarters in Kingston, on Thursday afternoon. Mrs. J. E. Vanderveer, deputy commissioner, presided in the absence of the commissioner, A. B. Bennett. Annual reports, given by the secretary, treasurer, and director, were most gratifying, as they indicated a successful year's progress. Five new troops have been registered since November 1, 1931, in the towns of Napanoch, Ellenville, High Falls, Montala, and Milton. The membership in the county has grown from 255 to 356. In the activities of the Girl Scouts, emphasis has been given to community service. In the schools, the Girl Scouts have assisted in diphtheria clinics, in taking charge of the refreshments at P.-T. A. meetings, and have cooperated with the P.-T. A. in serving milk to underweight children. They have taken part in Mother's Day services in the churches, and have been most helpful in church fairs. In sewing classes, the girls made garments for hospitals, and for children's homes. At the holiday season, the troops distributed many baskets of food to the needy, and in every way possible, the Girl Scouts have helped to give relief, during the unemployment distress.

Everywhere, throughout the county, the organization has received the ready cooperation of the public. In Kingston, a course in child nursing was given to a class of Girl Scouts, through the kindness of the Junior League, and its nurse, Miss Cassidy. A cooking class, with Miss Plank of the Kingston Gas and Electric Company, was open to all the Girl Scouts in Kingston. The Singer Sewing Machine Company contributed a sewing course. Many first aid and home nurse badges were earned with the help of trained nurses and doctors, in various towns in the county. Special tribute was paid by the council, to the leaders of the Girl Scout troops, who are the back bone of the organization. Mrs. Nicholas Brady, chairman of the National Executive Committee, said, aptly, "Girl Scouting is a gift, the deed of which is in the hands of the volunteer leader".

Following these reports, officers for the coming year were elected, as follows: Commissioner, Mrs. G. W. Ross, Port Ewen; deputy commissioners, Miss Eleanor Rose, Ellenville, Miss Helen Hasbrouck, New Paltz, Mrs. Irving Rathgeb, Highland, Mrs. J. E. Vanderveer, Kingston; secretary, Mrs. D. E. Lorentz, Kingston; treasurer, Mrs. J. H. McManus, Kingston.

The second meeting of the Leaders' Training Course for Kingston and vicinity will be held at the Girl Scout headquarters on Wednesday evening, November 16, at 7:30.

The Pine Tree Troop of Napanoch and Dogwood Troop of Ellenville were the guests of the Napanoch unit of the Home Bureau at the Methodist Church on Saturday evening, when Miss Evelyn Nance, manager of the Ulster County Home Bureau, gave a most interesting talk to the girls on "Posture." Miss Nance illustrated her talk with lantern slides, showing the vital relationship of proper food to good posture. As good health and a good Girl Scout go hand in hand, this subject, presented so impressively, is one of particular value to these girls.

Daffodil Troop, Kingston—The Senior Patrol of Troop No. 8, of Kingston, held a private card party at the home of Mrs. Leverich, whom we wish to thank for being so kind and helpful. The party turned out to be very successful. We wish to thank Mr. Webber, and Burgevin Brothers for their aid. The proceeds from the party will go to help needy people at Christmas. The girls enjoyed immensely the little entertainment they were able to give for the ladies in the Home for the Aged. Many of the girls left glasses of jelly as remembrances for the ladies. We wish to be helpful to everyone in every way that we can. Scribe, Rosalind Kroppel.

Port Ewen Troop—The Port Ewen Girl Scouts gave a Halloween party in the Dutch Reformed Church hall on Friday evening with about 100 present. Three prizes were given for fancy dress, the first one to Doris Windrum, second to William Windrum and third to Roger Mabie. Games were played and ghost stories told. The evening, which closed with refreshments, was enjoyed by all. Scribe, Carolyn Muns.

COUNTY COURT, COUNTY OF ULSTER—Catherine W. Longendyke, plaintiff, against Marion L. Schneider or Snyder, now Marion L. Schmidt, et. al., defendants. In pursuance of a judgment of partition and sale duly made and entered in the Ulster County clerk's office, in the above entitled action, on the 5th day of November, 1932, I, the undersigned referee, will sell at public auction on the third day of December, 1932, at eleven o'clock in the forenoon of that day, at the front door of the Ulster County Court House, in the City of Kingston, in said county, the premises directed by said judgment to be sold and therein described as follows:

All that certain lot of land situate, lying and being in the City of Kingston, (formerly Village of Rondout), County of Ulster and State of New York, distinguished as lot number twenty-seven (27) on the property of the Delaware and Hudson Canal Company, according to their survey of the same accompanied by a map thereof being in front thirty-one (31) feet and in rear thirty-one (31) feet, and one hundred and twenty five (125) feet deep; and being bounded in front on Calder Street, in rear by Mason Street, on the east side by lot number twenty-eight (28) formerly occupied by William Lay, on the west side by lot number twenty-six (26); being the same premises conveyed by Francis Hanratty and wife to Mary Reis, by deed recorded in the Ulster County clerk's office in Book of Deeds No. 34 on page 422, on the 18th day of December in the year 1925; and conveyed by Peter Reis and others to Mary E. Schneider by deed dated June 28th, 1919, and recorded in said clerk's office in Book of Deeds No. 469 on page 475.

Dated, November 9, 1932.

AUGUSTUS SCHOVELDT, Referee.

WALTER N. GILL, Plaintiff's Attorney.
FREDERICK STEPHAN, JR., Attorney for Defendant, Jacob N. Schneider.
WILLIAM D. BRINNIER, JR., Attorney for Defendants, Marion L. Schmidt, et. al.
ROSCOE V. ELSWORTH, Guardian ad litem of Defendant, John G. Schneider.
HARRY H. FLEMMING, Attorney for Defendant, The Rondout Savings Bank.

U. S. DISTRICT COURT, Southern District of New York—In the Matter of Edward J. Fitzgerald of Kingston, Ulster County, New York, bankrupt. Case No. 32552.

To the Creditors of said bankrupt:

Notice is hereby given that the Trustee in bankruptcy in this proceeding has filed his final report and account in the office of the undersigned Referee herein, where it may be inspected by Creditors, and that a final meeting of Creditors of said bankrupt will be held at the Supervisors' Room in the County Court House in the City of Kingston, Ulster County, New York, on the 25th day of November, 1932, at 2:00 o'clock P. M., to examine and pass upon said final report and account of the Trustee herein, for the declaration of a final dividend if there be funds sufficient therefor, and for the transaction of such other business as may properly come before said meeting, including the claim for exemption against the Trustee and the sale of uncollected accounts receivable.

Hearing will also be held on the following applications for allowances: Trustee $24.00, Trustee's Attorney $48.00; Appraisers (3) at $10.00 each; Bankrupt's Attorney $50.00.

No allowances have heretofore been made herein.

Dated, November 14th, 1932.

WALTER J. MILLER, Referee in Bankruptcy

DAILY RADIO PROGRAMS

WEDNESDAY, NOVEMBER 16 (Central and Eastern Standard Time)

Note—All programs to key and basic chains or groups thereof unless specified; coast to coast (c to c) designation includes all available stations.

Programs subject to change. P. M.

(By The Associated Press)

NBC-WEAF NETWORK

BASIC — East: weaf [illegible] Midwest: [illegible]

NORTHWEST & CANADIAN — [illegible]

SOUTH — [illegible]

MOUNTAIN—[illegible]

COAST—[illegible]

Cent. East.

4:15— 5:15—The Story Man—east only
4:30— 5:30—The Hutch-ison Family
4:45— 5:45—Safety Soldiers—east only
5:00— 6:00—Dinner Music—east only
5:30— 6:30 — Unemployment Relief Talk—west; Piano Duo—also c
5:45— 6:45—The Circle—east only
6:00— 7:00—Jane Froman's Band—east; The Circle—repeat for west
6:15— 7:15—Ray Knight's Sketch
6:30— 7:30—Jones & Hare, Songs
6:45— 7:45—The Goldbergs, Sketch
7:00— 8:00—The Shadow, Drama
7:30— 8:30—Irene Taylor, Singer
7:45— 8:45—Jack Denny Orchestra
8:00— 9:00—Chamber Music—c to c
8:30— 9:30—"The Pridgets," Comedy
9:00—10:00—Cob Pipe Club—c to c
9:30—10:30—NBC Artists' Recital
10:00—11:00—Nellie Revell's Program
10:15—11:15—Anson Weeks' Or.—east; Jones & Hare—repeat for coast
11:00—12:00—R. Kirbery; Lopez Orch.
11:30—12:30—Lew Diamond Orchestra

CBS-WABC NETWORK

BASIC—East: wabc [illegible] Midwest: [illegible]

EAST AND CANADIAN — [illegible]

DIXIE — [illegible]

MIDWEST — [illegible]

MOUNTAIN—kvor klz koh ksl

PACIFIC COAST — khj knx koin kgb kfrc kol kfpy kvi kern kmj kfbk kwg

Cent. East.

4:15— 5:15—Captain Jack—east only
4:30— 5:30—Skippy — east only; Between the Bookends—west only
4:45— 5:45—Lone Wolf—east basic
5:00— 6:00—Vaughn de Leath—c to c
5:15— 6:15—Geo. Hall Orches.—c to c
5:30— 6:30—Connie Boswell — east; Skippy—midw. repeat; Organ—w
5:45— 6:45—Just Plain Bill — wabc only; Funnybones—coast out; The Lone Wolf—midwest repeat
6:00— 7:00—Myrt and Marge — east; Husk O'Hare's Orch.—midwest
6:15— 7:15—Buck Rogers in 2432—east; William V. Hall—Dixie
6:30— 7:30—Three X Sisters — east; Harry Harris Orchestra — Dixie; Jimmy Garrigan Orches.—midwest
6:45— 7:45—Angelo Patri—east; Barlow Orch.—Dixie; Tommy McCarty Orch.—west
7:00— 8:00—Whispering Jack Smith—east; Benny Bernie—east only; Busse Orch.—west; Peraza Orch.—midwest
7:15— 8:15—Singin' Sam—basic; Martha Boswell—Dixie; Busse Orch.—w
7:30— 8:30—Kate Smith, Songs — basic; Decatur's Orch.—New England; Light Opera Gems—Dixie
7:45— 8:45—Male Chorus—c to c
8:00— 9:00—Guy Lombardo Orchestra—basic; Light Opera Gems—Dixie
8:30— 9:30—Crime Club—basic; Ann Leaf, Organ — Dixie; Norsemen—midw.; Kansas City Orch.—west
9:00—10:00—Ruth Etting, Songs—to c
9:15—10:15—Easy Aces, Sketch—also coast; Roundtowners—Dixie
9:30—10:30—Chas Carlile, Tenor—c
9:45—10:45—Colonel and Budd—east; Myrt and Marge—west repeat
10:00—11:00—Barlow Symphony—to c
10:15—11:15—Angelo Patri—coast rpt.
10:30—11:30—Isham Jones Orch.—c to c
11:00—12:00—Redman Orches.—also c
11:30—12:30—H. Stern Orch.—c to c
12:00— 1:00—Dance Hour—wabc only

NBC-WJZ NETWORK

BASIC—East: wjz [illegible] Midwest: [illegible]

NORTHWEST & CANADIAN — [illegible]

SOUTH — [illegible]

MOUNTAIN—koa kdyl kgir kghl

PACIFIC COAST — kgo kfi kgw komo khq kfsd ktar [illegible]

Cent. East

4:15— 5:15—Desert Romance—also c
4:30— 5:30—Singing Lady—east only
4:45— 5:45—Orphan Annie—east only
5:00— 6:00—Don de Forest Orchestra
5:30— 6:30—Sheer Romance — basic; Singing Lady—midwest repeat
5:45— 6:45—Lowell Thomas — east; Orphan Annie—midwest repeat
6:00— 7:00—Amos 'n' Andy—east only
6:15— 7:15—Impersonations—c to c
6:30— 7:30—Jean Fay, Blues Songs
6:45— 7:45—Johnny Hart, Hollywood
7:00— 8:00—Stories of the Sea—east
7:30— 8:30—Genaro and Reese
7:45— 8:45—Pat Barnes in Person
8:00— 9:00—Sherlock Holmes Adven.
8:30— 9:30—Organ Reveries Period
9:00—10:00—Country Doctor, Sketch
9:15—10:15—Andy Sannella Program
9:30—10:30—The Radio Rubes, Songs
9:45—10:45—Songs by Mildred Bailey
10:00—11:00—Pickens Sisters — east; Amos 'n' Andy—repeat to west
10:15—11:15—Sodero Concert Orchestra
11:00—12:00—Cab Calloway Orches.—east; Sherlock Holmes—coast rpt.
11:30—12:30—Roger W. Kahn Orchestra

Last Cadet Organ Recital on Sunday

West Point, New York, Nov. 15—The last organ recital of the autumnal series to be given in the cadet chapel at the U. S. Military Academy here, will occur on Sunday afternoon, November 20, beginning promptly at 3 o'clock. The organist, Frederick C. Mayer, will have the assistance of Staff Sergeant Elmer Reade (flute), Staff Sergeant John G. Erickson (saxophone) and a brass choir from the U. S. M. A. Band. The program, which is imbued with the spirit of Armistice Day, will include an exceptional feature which was composed in advance of the original Armistice Day by the great French organist Widor, for organ, three trumpets, three trombones, and tympani, and performed in a great celebration in the Cathedral of Notre Dame, Paris, on Armistice Day.

Parking of cars in the vicinity of the chapel will be permitted for this event. The program will last approximately one hour. The recital is free to the public (excepting small children) and all lovers of music are invited to attend.

The program follows:

Organ—Prelude and Fugue, in E minor ..... Bach

Flute—
(a) Affettuoso and
(b) Allegro, from Sonata XIV... Frederick the Great
(c) Nocturne. Jan Sibelius-Amaus

Organ—
(a) Funeral March....... Chopin
(b) Deep River... Negro Spiritual

Saxophone—
(a) Simple Aveu......... Thome
(b) Elegie.............. Massenet

Organ—Introduction to Act II, and Chorus of Peace Messengers, from "Rienzi".............. Wagner

Organ, Brass and Tympani—God Will Save His People............ Ch. Marie Widor

MILTON.

Milton, Nov. 14.—Justice of the Peace Carl Hergert attended a meeting of the town board in Marlborough last Friday afternoon.

Miss Florence Hallock and Mrs. Adelaide Wilke spent the past weekend with friends in North Harrisburgh.

Last Monday evening the Milton Grange service and hospitality committee held a card party in the Grange Hall.

Mrs. Edward Kaley and daughter, Anna, spent a few days in New York city the past week.

Mrs. Katherine McCord and children are spending this week-end with Mrs. McCord's mother, Mrs. Kate Gillespie, at Hackensack.

Mrs. Westervelt Clarke attended a luncheon and bridge party at the home of Mrs. Raymond Velle in Marlborough Friday afternoon.

Mr. and Mrs. P. R. Torrey of Belleview, N. J., were recent guests of Mr. and Mrs. Percy Bunker.

A meeting of the Milton Reading Circle was held at the home of Miss Caroline Sears Thursday afternoon. "The Tired Child" was the subject of the program.

Mrs. Elsie Hallock attended a meeting of the State Home Bureau held in Hotel Onondaga in Syracuse the past week, with Mrs. Edward Young. Mrs. Hallock had charge of an exhibit from the Rural Women's Market in Milton. Mrs. Young also attended the annual meeting of State Farm and Home Bureaus in Ithaca.

Friday evening the Methodist Church Epworth League held its monthly business meeting in the parsonage.

Milton voters and others who were on the streets election day contributed $84 to the Sarah Hull Hallock Library funds. That day teams of taggers were on duty at nearly every corner and other points of vantage in the village selling tags. The sum taken in was very good and shows the interest taken by the people in helping the library.

Governor Franklin D. Roosevelt passed through Marlborough and Milton about 3:30 p. m. Monday afternoon on the last lap of his successful presidential campaign. Twenty-two State Troopers escorted the governor and his party through the town. The governor and his son and a private guard were seated in the rear of the governor's open car.

Miss Evelyn Nance of the Ulster County Home Bureau will give an illustrated talk to the Milton Maids and Matrons at their next meeting November 29.

The Lions Club of the town of Marlborough meets Tuesday at 12 m. at Shady Brook Lodge, Marlborough. Reports on progress made by county crew at work on the Lattingtown Corner as a result of action taken by the Lions' Club will be heard. The remainder of the constitution and by-laws will be gone over and adopted.

Mrs. Elsie Hallock entertained the members of the Ladies' Needlecraft and Women's Missionary Societies at her home Wednesday afternoon. One of the main items of business taken up was the making of plans for the annual New England supper to be held in the Presbyterian Church Friday evening, November 18, from 5 to 8 o'clock.

William Ordway, local photographer of Milton, has completed his plans for his photographic work during the winter which consists of landscapes, portraits of children and adults, real estate, etc.

Mrs. Edward Young has been spending the past week in Ithaca, where she attended the annual meeting of the Farm and Home Bureau.

At the recent meeting of the Milton Grange, County Scout Executive Wright of Kingston addressed the Milton Grangers. Scouting was Mr. Wright's subject. He told of the hope entertained for the organization of a Boy Scout troop in Milton. With a dozen or more Lone Scouts in the village all that is necessary to form a troop is the consent of some local organization to sponsor the troop. Since the meeting was held the evening before election day that subject came in for an open discussion. The proposition and amendment to be voted on were discussed. Papers were read urging everyone to vote. A humorous skit entitled, "Bright Electoral College Year," was presented as part of the program.

Meet THE NEW PRESIDENT!

(EDITOR'S NOTE: This is the fourth of six articles on President-Elect Franklin D. Roosevelt, revealing little incidents in his every-day life, his traits of character, his philosophies and interests.)

By WALTER T. BROWN.

(Associated Press Staff Writer Who Accompanied Roosevelt on His Campaign.)

Albany (AP)—To President-elect Franklin D. Roosevelt his physical condition was a situation to be met and nothing more.

He seldom refers now to a handicap in his walking, the result of an infantile paralysis attack he suffered some ten years ago. When he does, he speaks in a detached way.

Only once during the campaign did he directly refer to it. That was at Seattle when he stopped to talk with crippled children at a hospital.

Sitting in his automobile and looking down on the invalids on cots and in wheel chairs clustered around him he said: "I, too, have known what it is not to be able to walk."

While campaigning, Mr. Roosevelt was greeted at Worcester, Mass., by 8-year-old Kathryn T. Murphy. He already knew Kathryn, because she had suffered from infantile paralysis and Mr. Roosevelt had written her a letter of commendation when she later offered her blood to other patients.

"Hello, Kathryn, how are you?" came the greeting from Mr. Roosevelt. "Keep up your courage. You are going to get well."

The President-elect then told Kathryn that he and the mayor of Worcester would arrange to send her to a hospital Mr. Roosevelt had founded in Warm Springs, Ga. So Kathryn is looking eagerly forward to restored health.

Once, on an up-state inspection tour, Mr. Roosevelt stopped at a Watertown hospital to see a state trooper whose back had been broken in a motorcycle accident. The year before he had ridden as an escort to the governor.

The trooper, in a wheel chair, was rolled out to the Roosevelt car. The governor, leaning far out of his seat, talked in a low tone but the final words were caught by those near by. They were:

"Don't quit fighting my boy. I know what it is. Let me hear from you."

President-elect Franklin D. Roosevelt has shown a fighting spirit in overcoming a physical handicap that resulted from infantile paralysis, and he has inspired others so afflicted. He is shown above with Kathryn T. Murphy, Worcester, Mass., girl who greeted him on his campaign and whom he told of plans to send her to a hospital at Warm Springs, Ga., for treatment.

ALLIGERVILLE

Alligerville, Oct. 15—John Forbes and wife with their daughter and son-in-law of Rochester, N. Y., spent several days last week at the Evans' home.

Mrs. Frank Barnhart of Waterbury, Conn., has returned to her home, after spending several weeks at her father's home, caring for her sister.

Little Miss Dorothy Atkins entertained 14 of her little friends at her home last Saturday in honor of her ninth birthday. All enjoyed the games and the dainty refreshments.

Mr. and Mrs. Frank Stevens in company with friends left Saturday morning on an automobile trip to Akron, Ohio. They will visit their daughter and husband, Mr. and Mrs. Sears.

Mr. and Mrs. Donald Robertson of Poughkeepsie and two children, Vernon Kloffer and friend, and Mrs. Robertson's mother were visitors in this place Sunday.

Several members of the Ladies' Aid are quilting a quilt for the benefit of the society at the home of Mrs. John Smith.

Several in this place have received the announcement of the opening of the 35th season of Pine Tree Inn, Lakehurst, N. J., on December 20. A. J. Rutherford of Mohonk Lake is the manager.

Birds Once Had Teeth

No extant species of bird has teeth. Scientists have found fossils of prehistoric birds which had teeth.

American "Pioneers"

Andrew Gautier was somewhat of a pioneer in advertising, being among the first furniture makers in America to use illustrated advertising. His specialty was Windsor chairs. A little known craftsman of the latter Eighteenth and first part of the Nineteenth century was Henry Connelly of Philadelphia, maker of sideboards. He was prominent in "The Society for Relieving the Misery of Public Prisoners."

Otter's Amusement

Otters build slides on high inclined snow and ice-covered or slippery mud banks at the water's edge and have a grand time sliding down them into the water and then running up again to repeat the performance. They make the downward trip lying flat with their legs spread apart.

SCHOENTAG HOTEL
Saugerties-Kingston Road
Why?
Don't you make your wife or sweetheart happy by trying to dine at
HOTEL SCHOENTAG
Try our Chicken and Steak Dinners, Price $1.00
Many German Dishes. Excellent Kitchen.
Special rates for banquets and Parties.
Excellent Dance Floor.

SAVE [redacted] YOUR MONEY!
You can pay more for cake flour than Presto costs . . . but, you'll never get finer quality. Presto is skillfully milled and blended, and with the finest cream-of-tartar baking powder added . . . in just the right proportion.
Presto CAKE FLOUR

NO OIL BURNER
Has Met With So High An Approval As The
FRAZIER
— For —
COOK STOVES
HEATING STOVES
We also carry Cook Stoves and Heatrolas especially built for our oil burners.
THERE ARE SATISFIED USERS IN SAUGERTIES, MT. MARION, LAKE KATRINE, WEST SAUGERTIES, CENTERVILLE, BLUE MOUNTAIN, KATSBAAN, MADALIN, WOODSTOCK, WITTENBERG, WEST HURLEY, PHOENICIA, WEST CAMP, MALDEN, KINGSTON, WALLKILL, MT. TREMPER, BROWN STATION.
BY DROPPING A CARD TO
JOHN YAGER
WEST SAUGERTIES, N. Y.
——You, too, can know the Housewife's Faithful Friend——

... lower baking costs ... with Presto CAKE FLOUR

THE SAFE SOAP FOR EVERY SKIN
Made of the purest materials and under the most sanitary conditions, Cuticura Soap is ideal for the daily toilet use of young and old. Delicately medicated and gently emollient, it acts as a protection to the skin and as a preventive of skin troubles.
Price 25c. Sold everywhere.
Proprietors: Potter Drug & Chemical Corp., Malden, Mass.

RHEUMATISM
New Medicine Drives Out Poisons That Cause Torturing Stiffness, Swelling and Lameness
EASES PAIN FIRST DAY
You cannot get rid of rheumatic aches and pains, Neuritis, Lumbago, Stiffness, lame knotted muscles and painful swollen joints till you drive from your system the irritating poisons that cause rheumatism. That's why external treatments only give temporary relief.
What you need is RU-MA, the new internal medicine that acts on the liver, kidneys and blood, and helps expel through the natural channels of elimination, these dangerous poisons.
No long waiting for your suffering to stop—RU-MA eases pain first day—and gives rheumatic sufferers such safe and lasting relief from their stiffening, crippling lameness and torturing pain that it is recommended by druggists everywhere.
McBride Drug Stores urge every sufferer to get a $1.00 bottle of RU-MA today, and agree to return the purchase price if it does not free them from all their aches and pains of rheumatism.

FREEMAN ADS Get Results

As Careful as You are About Baby's Milk

Milk Utensils on Dairylea Farms are Smooth, Shiny, Sterilized
The Dairymen's League realizes how vitally important it is that your milk be carefully protected at its source—on the farm. As just one example of the exceptional care used, the League is not content with the ordinary cleansing of milk utensils. It permits only smooth, shiny utensils to be used for handling milk on Dairylea farms, and requires that they be thoroughly sterilized each time they are used.

Of all the things you provide for your baby, milk is the most important right now. No wonder you are so careful in sterilizing the bottles and nipples . . . in keeping the milk properly cooled to preserve its freshness . . . in keeping it sealed to prevent absorption of outside tastes and odors.

On our 48,000 farms, we farmers of the Dairymen's League are as careful of your baby's milk as you are in your home. All our milk utensils are kept shiny and smooth, and sterilized each time they are used. Immediately after milking, our milk is carefully strained and quickly cooled. Then, in covered cans, it is kept clean, fresh and cool in a separate room or building, used exclusively for milk.

More than that, we have a large staff of expert dairy inspectors, who constantly check the sanitary methods used on our farms. And on its journey to you, our milk is inspected and tested again and again at Dairylea collecting stations and laboratories. Our standards for the protection of milk are even higher than those established by Boards of Health. No one farmer or small group of farmers could provide this protection.

If your milk comes from Dairylea farms, you can be sure your baby is getting the cleanest, the purest, the best protected milk you can buy.

DAIRYLEA MILK

Buy Dairylea Milk from
DAIRYMEN'S LEAGUE COOPERATIVE ASSOCIATION, Inc.
ADIN'S DAIRY, INC.
JOHN H. BEATTY
JOSEPH A. JOYCE
AUGUST RADELL

Our Pledge: We, the 48,000 farmers of the Dairymen's League, recognize a definite obligation to the public. Since milk is nature's most perfect food, we pledge ourselves in the production of Dairylea Milk to do all within our power to safeguard its purity and quality.
DAIRYMEN'S LEAGUE CO-OPERATIVE ASSOCIATION INC.

STORE HOURS
9:00 A.M. to
5:30 P.M.

MONTGOMERY WARD & CO.

THOUSANDS OF UNADVERTISED BARGAINS

WARD'S VALUE DEMONSTRATION DAYS

WEDNESDAY SPECIALS

FOR WOMEN

LADIES'

Winter COATS

$12

RICHLY FURRED
ROUGH WOOLENS
SMART STYLES

COMPLETE RANGE OF SIZES.

OTHERS AT $9.00

CREPE DE CHINE UNDIES — 98c
Fine assortment lace trimmed Step-ins, Dance Sets, Slips, etc. Regular $1.98 value.....

LADIES' WINTER STYLED HATS — 95c
Styles that will be worn this winter are here and priced far under the true value.....

LADIES' HOUSE FROCKS — 77c
Can be worn afternoons. Smart styles, sizes for all. You'll buy several at this price....

LADIES' CAPESKIN GLOVES — $1.19
Brown or Black Smart Gloves, regular $1.98 value. For Wednesday only.....

LADIES' PAJAMAS — 69c
Batiste or Crepe Pajamas. Former price $1.00. Now for quick disposal, only.....

LADIES' SILK HOSIERY — 49c
42 Gauge, full fashioned, all winter's newest shades. Picot tops, service or chiffon weights

WOMEN'S FLANNEL NIGHT GOWNS — 98c
Full cut, warm. A real buy at this price...

LADIES' NOVELTY SHOES $1.69

REGULAR PRICE $2.98

Styles galore to choose from. Guaranteed fit. Hurry in for best selection.

PAIR

WHY PAY MORE? YOU CAN'T BUY BETTER

Radiator GLYCERINE



Treated to Resist Leakage or Seepage Through Hose Connection

Same protection as high priced solutions. Can't freeze. Can't harm motor or car finish. Won't evaporate. You can use it several seasons—the cheapest protection in the long run.

$1.20

GALLON CAN

$1.10 Gallon in your own container.

Winter King BATTERY

RUNS CAR NEARLY HALF A MILE ON THE STARTER



FOR ALL CARS

BEATS 8 other Famous Batteries Costing Up to Almost Double Its Price.

See full details in our window showing just the type of power that is needed for hard winter starting of your own car. See why Ward's price is enough to pay for any battery. For many popular cars as low as

$5.55

With Your Old Battery.

ALCOHOL

FOR YOUR RADIATOR

188 PROOF

U. S. GOVERNMENT FORMULA NO. 5

Completely Denatured.

55c GAL. CANS

50c Gallon in Your Own Container.

10 lbs. Riverside Grease

TRANSMISSION OR DIFFERENTIAL

FREE! Grease Gun

Save $1 to $8 by doing the job yourself. First quality grease for positive lubrication in severe weather. One pail of plunger fills the gun. Long curved nozzle. Big 10-inch barrel works fast and easily.

89c

BUY NOW!

RIVERSIDE

POWER GRIP *TIRES*

for Mud and Snow

6-PLY, HEAVY-DUTY CONSTRUCTION

Pardon us if we seem modest—but here are just a few things these tires will do. We have a letter from a user to vouch for every statement:

- —Go through mud 8 inches deep.
- —Go through snow drifts 24 inches deep.
- —Straddle slick ruts.
- —Chains only for glare ice on grades.
- —Quicker stopping than chains.
- —Less gas than with chains.
- —25% faster safe speed on wet pavement.

Liberal allowance for your old tires as part payment.

FREE TIRE MOUNTING AT ALL WARD STORES

World's Greatest Non-Skid Traction Tread.

SIZE 6-PLY	EACH
28x4.40; 29x4.50; 29x4.75-5	8.95
29x4.75; 29x5.00	10.25
29x4.50; 29x4.75; 30x5.00	10.60
31x5.00; 31x5.25	11.90
29x5.25; 29x5.50	12.00
29x5.25; 29x5.50	12.00
30x5.00	12.05
31x5.00	12.20
29x5.77; 32x6.00	12.40
30x6.00	12.05
HEAVY SERVICE FOR TRUCKS	
30x5— 8 Ply	$20.50
32x6—10 Ply	32.60

FOR MEN

Suits and Overcoats

That Demand Action

$11.00

Yes, sir! You heard us! Only eleven dollars for these swanky suits and overcoats. Styled as we know men like them. Fine woolens! Careful tailoring! And guaranteed.

MEN'S DRESS SHIRTS — 49c
Fancy patterns. Sizes 14½ to 17. latest stripes and figures, wrapped in cellophane...

MEN'S ALL WOOL SHAKER SWEATERS — $2.49
Coat style. Maroon, Blue, Black. Sizes to 46

MEN'S LEATHER COATS — $4.95
Warm wool lining, extra pockets to keep your hands warm .....

BLANKET LINED JUMPERS — $1.39
Sizes to 46. Heavy denim with warm lining .....

COTTON RIB UNION SUITS — 69c
Long sleeves, long legs. A fine garment. Regular 98c value .....

COTTON RIB SHIRTS & DRAWERS — 39c
We are proud of this special. Come early. All sizes. Each .....

TRENCH COATS — $2.98
Regular $5.00 value. Sizes to 46. Well made. Bargains at .....

WARD'S FAMOUS DYNAMIC

Men's Oxfords

$2.98

Step into a pair, men, for the greatest shoe value we know of.

They're of calf-grain leather! Medium toe—rubber heels! Your choice of black or tan!

Will it sting, mother?

Some children would rather hide a cut than have it cleaned with an antiseptic. Because most antiseptics sting and smart when you apply them.

Unguentine kills the germs in a wound but it has no sting. On the contrary, it stops pain at once. It's the soothing, healing antiseptic in ointment form.

Children don't mind a sugar-coated pill.

Children don't mind UNGUENTINE—and it more than meets the strict government standards for antiseptic strength. Have a tube ready always.

Unguentine *Quick!*

FREE FIRST-AID BOOK AND SAMPLE We will gladly send you a copy of our interesting booklet "What To Do" with [illegible] sample. Address a postcard to "Unguentine, [illegible] 414 [illegible]orwich, New York."

LOCAL BUS BULLETIN

Kingston bus terminals located as follows:

Uptown Bus Terminal, Van Ross Hotel, Crown street; Central Bus Terminal, opposite West Shore Railroad Station; Downtown Bus Terminal at Johnston's Drug Store, 24 East Strand.

Mountain View Coach Line

Operating between Kingston and Albany through Saugerties, Catskill, Athens, Coxsackie, New Baltimore and Cedymans by Coxsackie and Albany Auto Bus, Inc.

Leaves Kingston, Uptown Terminal, Kingston Hotel, Crown street, for Albany daily except Sunday and Holidays: 7:55, 9:55, 10:55 a. m.; 12:05, 1:55, 3:55 p. m. Sundays and Holidays: 7:55, 9:55 a. m.; 12:05, 2:55, 5:55 p. m.

From Kingston to Saugerties leaving Uptown Terminal daily except Sundays and Holidays: 7:55, 8:55, 9:55, 10:55 a. m.; 12:05, 1:55, 2:55, 3:55, 4:55, 5:55, 7:55 p. m. Sundays and Holidays: 7:55, 9:55 a. m.; 12:05, 2:55, 5:55, 9:55 p. m.

Leaves Kingston, Central Terminal, five minutes later. Leaves Albany for Kingston daily except Sundays and Holidays: 8, 9, 11 a. m.; 1, 3, 5:10 p. m. Sundays and Holidays: 9, 11 a. m.; 1, 3, 7 p. m.

Leaves Saugerties for Kingston daily except Sundays and Holidays: 6:50, 8, 9, 10 a. m.; 1, 3, 4, 5, 7:10 p. m. Sundays and Holidays: 9:50, 9, 11 a. m.; 1, 3, 5, 9 p. m.

Connections at Catskill for Stamford, Windham, Tannersville, Hunter, Cairo, Purling.

Saugerties-Kingston (Via Mount Marion)

Leaves Saugerties southbound for Kingston: 7:25 a. m.; 1:30 p. m. Leaves Mt. Marion: 7:40 a. m.; 1:45 p. m.

Leaves Kingston, Uptown Terminal, Crown street, northbound for Saugerties: 11:00 a. m.; 4:30 p. m. Leaves Mt. Marion: 11 noon; 5 p. m.

Kingston to Rosendale

White Star Bus Line

Leaves Kingston, Uptown Terminal daily except Sunday: 7:35, 9:15, 11:55 a. m.; 4:55 p. m. Daily †9:30, *3:40, *5:30 p. m. Sunday only leaving Central Bus Terminal only, *9:15, *11:15 a. m.

*Buses do not leave Van Ness Hotel on Sunday.

†Daily from July 1 until September 6, thereafter week-days only.

Leave Tillson daily except Sunday: 6:30, 7:30, 10:20 a. m.; 3:15 p. m. Daily †11:20 a. m.; *1, *4:30 p. m. Sunday only: *8, *9:30 a. m.

Leaves Rosendale daily except Sunday: 6:50, 7:50, 10:40 a. m.; 3:35 p. m. Daily †11:50 a. m.; 1:15, 4:55 p. m. Sunday only: 8:15, 10:15 a. m.

*Does not go to Van Ness Hotel on Sunday.

†Best trip. This trip runs direct to Day Line boat from July 1 to September 6.

Buses also meet Day Line boats for to evening passengers.

*Meets Hudson River Day Line boat.

Arrow Bus Line

Kingston-New Paltz

Leaves *New Paltz Rx. Sun.	Sun. only	Daily	Sat.	†Verkeer Bridge School Days
*A. M.	P. M.	A. M.	P. M.	‡P. M.
7:30	5:05	11:00	1:05	3:05
5:50				
P. M.				
4:05				
†A. M.	A. M.	A. M.	P. M.	P. M.
6:30	8:15	11:15	1:30	‡3:20
7:35				
9:05				
P. M.	P. M.			
4:10	5:30			

‡Saturdays and School Holidays.

Leaves Kingston

*Van Ness Hotel, †Central Terminal, ‡Downtown Terminal.

*Ex. Sun.	Daily	†Ex. Sun.	Daily	‡Ex. Sun.	Daily
P. M.	A. M.	A. M.	A. M.	A. M.	A. M.
12:05	9:50	7:10	10:00		10:10
4:50	P. M.	P. M.	P. M.	P. M.	P. M.
	2:50	12:10	2:00	12:30	2:10
		5:00	6:00	5:10	6:10

Buses do not leave Van Ness Hotel on Sunday.

Special trips Saturday nights.

Ellenville-Kingston Bus (Eagle Bus Line, Inc.)

Leaves Ellenville week days *7:00, 10:05 a. m., 3:05 p. m.; Sundays, 9:05 a. m.

*Leaves 8 a. m. on Saturdays only.

10:05 a. m. trip connects with trains and buses for New York and Poughkeepsie and Albany.

3:05 p. m. trip connects with both north and south bound trains.

9:05 a. m. Sunday trip connects with 11:05 train for Albany and Poughkeepsie. Also Poughkeepsie and Albany bus.

Leaves Kingston central terminal week days 9:30 a. m., 3:15, *5:15 p. m.; Sundays, 3:30 p. m. Leaves Van Ness Hotel week days, 10:10 a. m., 3:30, †5:30 p. m.; Sundays, 4 p. m.

*5:15 p. m. bus waits for the 5 p. m. New York train.

†Leaves Kingston for Kripplebush 5:30 except on Saturday—3:30 p. m. on Saturday.

High Falls-Kingston Bus (Eagle Bus Line, Inc.)

Leaves High Falls week days *7:30 a. m., 10 a. m., 1:30 p. m.; Saturday, 6:45 p. m.; Sundays 10:15 a. m., 2 p. m.

*Leaves Kripplebush 7:45 a. m.

Leaves Kingston Central terminal week days, 8:50, 11:10 a. m., 3:15, 5:15 p. m. Saturday 10:20 p. m.; Sundays, 11:10 a. m., 3:20 p. m. Leaves Van Ness Hotel week days 9, 11:30 a. m., 3:30, 5:30 p. m.; Saturday, 10:30 p. m.; Sundays, 11:20 a. m., 4 p. m.

Saugerties & Kingston Bus Line

The Scenic Line

Saugerties, Glasco, Flatbush, Ulster Landing, East Kingston and Kingston, N. Y.

Frank Ferraro, Prop.

Tel. Saugerties 191-M

Leaves Saugerties Police Headquarters, 238 Main street—6:45, 7:45, 9:30, 10:30 a. m. 12:40, 2:30, 3:30, 4:30 p. m.

Leaves Kingston Central Terminal—7:20, 8:55, 10:25, 11:25 a. m. *12:10, 1:25, 2:25, 4:20, 5:20 p. m.

Leaves Kingston Van Ness Hotel—7:45, 9:30, 10:40, 12:40 a. m. *1:00, 1:50, 3:40, 4:40, 5:20 p. m.

*Saturday only.

Sundays and holidays—Leaves Saugerties, 8:00, 10:30, 12:40, 2:30, 4:30. Leaves Kingston Central Terminal, 9:20, 11:20, 1:25, 3:25, 5:30. Kingston Hotel, 9:30, 11:40, 1:50, 3:40, 5:20.

Ulster Landing Bus

Leaves Thomas Bungalow—6:40 a. m., Goldrich's Landing, 6:50, *8 a. m., 1, 4 p. m.; Corner House, 6:55, *8:05, 9:55 a. m., 1:05, 4:10 p. m. Main line from Saugerties meets East Kingston Bus for Rhinecliff Ferry daily except Sundays, 7:45, 9:30 a. m., 12:40, 2:30 p. m. at Flatbush Road. Downtown bus connects with Saugerties Bus at Flatbush Road for Saugerties. Bus leaves downtown terminal daily except Sunday, 7:35, 8:55 a. m., 3:30 p. m.

East Kingston and Kingston

Via Riverside Drive to Rondout and Central Bus Terminal, daily except Sundays—Leaves East Kingston, 7, *8:10, 10:00 a. m. 1:10, 4:15 p. m.

Leaves Stony Rocks—7:05, 8:15, 10:05 a. m. 1:15, 4:20 p. m.

Arrives Kingston—7:10, 8:20, 10:10 a. m. 1:20, 4:25 p. m.

Leaves Kingston terminals — Central, *7:30, 9:40 a. m.; 12:10, 2:30, 5:30 p. m. Downtown, 7:35, 9:15 a. m. 12:15, 2:35, 5:35 p. m.

Leaves Stony Rocks—7:40, 9:30 a. m. 12:35, 3:35, 5:45 p. m.

Arrives East Kingston, 7:45, 9:35 a. m. 12:35, 3:05, 5:50 p. m.

*This trip not made Saturdays and Holidays.

Creek Locks-Kingston Bus Line

Days & Reilly, Proprietors

Leaves Creek Locks: †6:20, 7:45, *10:15 a. m.; 1:15, 3:40, †4:40 p. m.; Bloomington, †6:35, 7:50, *10:30 a. m.; 1:30, 3:55, †4:55 p. m.; Rosendale, †6:45, 8:00, *10:40 a. m., 1:40, 3:55, †4:55 p. m.

Special trips Saturday night only.

Leaves Creek Locks: 6:30 p. m.; leaves Van Ness Hotel, Kingston, 10:15 p. m. Buses to hire for all occasions.

†Connect with buses for New York City.

*Connect with trains, boat and buses for New York City.

Leaves Van Ness Hotel: 8:05, 11:05 a. m.; 3:55, 4:20, 5:45 p. m.; Kingston Central Terminal, 8:50, 11:50 a. m.; 3:20, 4:25, 5:50 p. m.; Downtown Terminal, 8:00, 12:00 a. m., 3:00, 4:05, 5:00 p. m.

Kingston To Woodstock Bus Line

Leaves Kingston Central Terminal daily except Sunday, 8:45, 11:00 a. m.; 3:15, 5:00 p. m. Leaves Van Ness Hotel 9:00, 11:10 a. m.; 3:15, 4:15, 5:15 p. m.

Leaves Woodstock daily except Sunday, 7:45, 11:00 a. m.; 1:30, 4:15 p. m.

Sundays leave Kingston, 11:00 a. m., and 5:30 p. m. Leaves Woodstock, 10:00 a. m., and 4:45 p. m.

All buses will run to Willow with through passengers.

Pine Hill-Kingston Bus Corp.

Merriken Bros.

Margaretville, Fleischmanns, Pine Hill

Leaves Kingston for Margaretville (Central Terminal) daily, *7:45 a. m.; 3:00, 5:05, 6:15 p. m.; (Van Ness Hotel) 7 a. m.; 3:05, 5:45, 6:30 p. m.; Sundays 11:00 a. m., and 6:30 p. m.

Leaves Margaretville for Kingston daily except Sunday, 8:45, *9:25 a. m.; 3:30 p. m.; Sundays, 9:25 a. m.; 3:30 p. m.

*Trips marked connect with Stamford-Oneonta bus at Margaretville.

3:45 p. m. bus leaving Kingston runs west side of reservoir to West Shokan and Lanesville.

Buses make connection with D. and H. trains and Delhi bus at Arkville.

Buses leaving Margaretville connect with trains and buses at Kingston for New York city.

Buses run west side of reservoir holidays and Sundays.

Bus leaving Kingston at 3:45 p. m. runs west side of reservoir to West Shokan and Lanesville only.

STATE OF NEW YORK, SUPREME COURT, COUNTY OF ULSTER—ADELE BERGMAN, Plaintiff, against ANNIE SINGER, individually, and as Executrix under Will of Louis Singer, deceased, MORRIS SINGER and PAULINE SINGER, his wife, WILLIAM SINGER and ETTA D. SINGER, his wife, ABRAHAM SINGER and MOLLIE SINGER, his wife, JACOB SINGER and SADIE SINGER, his wife, ELIZABETH TRAVERS, HENRY SINGER, MAX BAER and ABRAHAM BAER, Defendants.

IN PURSUANCE of a judgment of Foreclosure and Sale, duly granted in the above entitled action, and entered in the Ulster County Clerk's Office on the 14th day of November, 1932, I, Roger H. Loughran, the undersigned, Referee in said judgment named, will sell at public auction at the front door of the Court House in the City of Kingston, N. Y., on the 8th day of December, 1932, at 12 o'clock noon, the premises described in said judgment, as follows, viz:

All that tract or parcel of land situate in the City of Kingston, County of Ulster and State of New York, bounded and described as follows, Beginning at a point on the north side of Fair Street at the southwesterly corner of lands of George K. Horton formerly John K. Van Etten on said street and running thence northeasterly along the line of lands of said George K. Horton formerly John K. Van Etten two hundred and thirty eight, six tenths feet; thence southeasterly and parallel with Fair Street sixty feet to line of lands of one Riley, then southwesterly along the line of lands of Riley, DuBois and lands now or formerly of George C. Preston two hundred and thirty eight six tenths feet to Fair Street and thence along Fair Street northwesterly sixty feet to the point or place of beginning. Said lot being sixty feet on Fair Street and two hundred and thirty eight feet six tenths deep and being a portion of the premises conveyed by Mary B. Martin to Charles G. Deming by deed dated March 9th, 1899 and recorded in Book of Deeds No. 345 at page 514, March 9th, 1899.

Also further granting and conveying a parcel or strip of land of the width of ten feet, which said parcel extends from Pine Street to the rear of the premises above described and being the most northerly ten feet and along the northerly line of a certain premises conveyed by Charles G. Deming to Albert Brown by deed dated Dec. 14, 1911, recorded in Ulster County Clerk's Office Book of Deeds 435, page 245, Jan. 2, 1912 and said parcel and strip of land is bounded easterly by Pine Street, westerly by the premises first described, northerly by the line of lands of Frank Lasher and southerly by lands the property of the party of the first part which said easterly line is parallel to the line of the said Frank Lasher and ten feet distant therefrom.

Dated at the City of Kingston, N. Y., this 15th day of November, 1932.

ROGER H. LOUGHRAN, Referee.

FOWLER & CONNELLY, Plaintiff's Attorneys, 292 Wall Street, Kingston, N. Y.

LIVE BUSINESS MEN ADVERTISE IN THE FREEMAN

At The Theatres

Today.

Kingston: "Washington Merry-Go-Round". Politics is taken for a ride in this dramatic and intensely entertaining story of Washington and what goes on behind the scenes in the capitol city. The story concerns a young congressman, who goes to Washington on votes that were purchased. His aim is to double cross the rotten gang that sent him there, and work for the interests of his country. When he gets there, he finds that even the men who run the country's affairs are prone to corruption and self interest. That is the plot, but the show is handled so capably, the acting is so sincere, and the direction so well handled, that this talkie is one of the most diverting and entertaining pictures offered for public consumption during the year. Lee Tracy, Constance Cummings, and Alan Dinehart are the principal players, with James Cruze directing. This show has everything. Recommended as superlative entertainment.

Orpheum: "Many a Slip" and "Strangers of the Evening." Lew Ayres and Joan Bennett are the players in the first talkie, a story of love and romance with a minimum of plot and action. "Strangers of the Evening" gives Lucien Littlefield, Eugene Pallette, and Zazu Pitts many bright comedy moments, and the show moves along at a merry pace throughout.

Broadway: "All American". The best picture on the game of football to come from the Hollywood studios. Its plot shows the ups and downs of an All-American football star after he leaves college to seek some sort of career. Made a popular idol by the yelling public in the stadiums, he finds the going tougher after the shouting has dwindled with his graduation. Richard Arlen, in the starring role, is perfect as the football star, and Gloria Stuart, a newcomer, shows promise with a capable performance. In order to make the show authentic, the All-American team of 1931 all contribute their talents to the show. In one of the games the camera records the All-American ability of Cagle of Army, Dalrymple of Tulane, Caridee of Notre Dame, Booth of Yale, Nevers of Stanford, Cain of Alabama, Schwartz of Notre Dame, Baker of U. S. C., and others. If you like football, here's the ultimate in that sort of entertainment. Worth seeing.

Ritz: "The Trial of Vivienne Ware." A swell mystery-comedy drama with Joan Bennett playing the part of a girl accused of murder. Most of the action takes place in the court room, and the scenes are packed with humor and action. Donald Cook, Skeets Gallagher, and Zazu Pitts are also in the cast.

Tomorrow.

Kingston: Same.

Orpheum: "Little Accident." Douglas Fairbanks, Jr., and Anita Page are the featured players in this modern romance.

Broadway: "Three on a Match." Here's appealing entertainment, with a fine cast headed by Warren William, and supported by Jean Blondell, Bette Davis, and Ann Dvorak. Its plot moves along in somewhat the manner of "Grand Hotel" in that it depicts the lives of various members of the cast, and blends them skillfully into the whole of the picture. In the story are three girls, schoolmates, who separate and meet again after many years. All have led different lives, and what happens when they are all together again, is novel screen drama. The show has many clever lines, some real laughs, and its share of tragedy. Something to see.

Ritz: Same.

NEW PALTZ.

New Paltz, Nov. 15—Mrs. Ella Butz, who has been visiting her son and family in Detroit, Mich., has returned home.

On Saturday night, November 19, the O. M. N. Girls of the high school will hold a confetti dance in the high school gym. Zucca's orchestra will furnish the music.

Mrs. Keziah Gerow celebrated her 84th birthday on November 4.

Miss Florence Bennett spent a day with her parents recently.

Miss Bessie DuBois and father, Bruyn DuBois, were Sunday guests of Mr. and Mrs. David T. Van Wagenen in Ohioville.

Miss Mildred Wright spent Sunday in Popacton, Delaware county, with a number of friends.

Mrs. Sadie Coddington of Plattekill avenue was hostess to the Wednesday Afternoon Club.

On Saturday afternoon, Mrs. Leston DuBois was hostess to the bridge club at her home on Prospect street. Mrs. DePuy, Miss Margaret Hasbrouck and Miss Emily Coe were substitute players. On November 19 the meeting will be at Mrs. Irving D. Sutton's.

Miss Lois Butz spent the week-end with her mother, who is ill at her home on Church street.

On Thursday morning Mrs. Charles Johnston with her mother-in-law, Mrs. George E. Johnston, started to drive to the latter's home in Fort Lauderdale, Fla. Mrs. Moses Sprague accompanied them. After a short stay in the south Mrs. Charles Johnston and Mrs. Sprague will motor back to their homes in New Paltz.

On Wednesday evening, Mrs. Howard Crispell entertained the Bridge Club at her home on Church street.

Mrs. John Denton of Modena called in town on Tuesday afternoon.

Mrs. Josiah P. LeFevre will entertain the Study Club at their regular meeting on Tuesday, November 15. Mrs. Ray Cunningham and Mrs. Harold Wood will discuss Spanish Rule in California and Old Spanish Missions. Current events will be given by Mrs. Arthur Kartz.

The meeting of the Ladies' Aid Society of the Reformed Church will be held Friday, November 18, at the home of Mrs. DeWitt C. Seward on Huguenot street.

Lawrence VandenBerg, Jr., of Lake Placid, Northwoods School, spent the week-end with his parents in town.

Dr. and Mrs. Lawrence H. VandenBerg are entertaining their daughter, Mrs. George Woodruff Purrett.

At Colonial Hall today and Wednesday Norma Shearer, Frederick March and Leslie Howard will be seen in "Smilin' Through". Thursday and Friday, Stan Laurel and Oliver Hardy in "Pack up Your Troubles". Matinee on Thursday.

Mrs. Iver Miller, who underwent an operation in the Benedictine Hospital, Kingston, on Wednesday, is resting comfortably.

Mr. and Mrs. Arthur Carnee were week-end guests of Mrs. Elizabeth Betz.

Mr. and Mrs. George Doxey of Ellings avenue left on Tuesday for Fort Lauderdale, Florida. They will stop at Staten Island and Washington, D. C., on their way.

Mrs. Emma Kenny entertained Mrs. Elton Meahier of Clintondale on Monday.

Every Cough Is Serious!

Many a hospital case started with a cough due to a cold. The longer you wait, the harder it is to check it. Use Foley's Honey and Tar. When the irritation or tickle stops, you know the MONEY is working. While the phlegm loosens and you cough up the many germ-laden mucus, you know the Tar is helping. Be sure to look for the name FOLEY on the package. Contains 12 proven ingredients, including vitamin Foley's contained "tip-on" process. Safe, harmless, pleasant. Home use upon request. 250,000,000 bottles used. 30c, 60c. Sold everywhere.



"The very first day I was born I cried for nice clothes!"

"And I got them, too! Every stitch from Wonderly's. I liked them so well, and folks admired them so much, that now when Mother dresses me in anything but Wonderly's clothes I just yell until she takes them off. You can't fool me on quality."

Winter Needs for the Baby

The Wonderly Co

Infants' Sweaters

All Wool Imported Sweaters for the new born babe made in slipon or coat model in dainty shades of pink, blue and white. Priced

$1.25 and $1.75 each

Infants' Hand Made Dresses

Dainty, sheer little dresses, beautifully hand embroidered, scalloped or hem bottoms, tiny puff sleeves, round neck or tiny collars for the baby boy, sizes 6 mos. to 2 yrs. Priced

79c to $3.50

Infants' Angora Bonnets

Genuine Angora Wool Bonnets in knitted and crocheted designs, plain or with dainty embroidery in contrasting color and lovely ribbon ties, white and pink, all head sizes. Priced

$1.25 to $2.95

Infant's Wool Jackets

Pretty crocheted jackets of fine soft wool in white only with dainty edgings of pink and blue. An ideal garment for carriage or housewear. Priced

$1.75 to $2.50

Slip-on Sweaters

We are featuring a new line of infants' high grade slipon sweaters, with a variety of necklines, square, round and V, trimmed with dainty appliques and emb. Sizes 1 to 3 yrs. Colors pink, blue, white, yellow and green. Priced

$1.00 to $2.95

4-pc. Knitted Sets

Lovely little all wool knitted sets, the ideal winter garment for the small baby. Consists of sweater in slipover or coat style, leggins, bonnet and mittens in white, pink and blue. Priced

$2.95 to $5.75

Wool Blankets

All wool crib blankets in plain or fancy weaves with whipped or bound edges. Colors blue, pink and green. Priced

$3.00 and $3.50

Crib Blankets

Children's crib blankets of soft cotton in solid colors or two-tone effects with or without nursery designs. Priced

65c to $2.95

INFANTS' UNDERWEAR-VESTS

Infants' silk and wool vest, single or double breasted, long or short sleeves, finished around neck with a smooth tailored binding to avoid rubbing. Sizes 6 mos. to 3 yrs. Priced

50c to $1.39

HAND WOVEN BLANKETS

Soft and fluffy hand woven blankets for carriage or bassinette use in white; pink and blue. Plain tailored or emb. with satin bound ends. Guaranteed to launder. Priced

$1.95 to $3.75

Cotton Vests

Infants' cotton vests of fine soft quality, tailored neckline. Made with long or short sleeves. Sizes 6 mos. to 3 yrs. Priced

59c

Teething Bands

Infants' silk and wool teething bands with strong reinforcement around bottom for diaper pinning. Sizes 6 mos. to 3 yrs. Priced

50c to $1.00

Training Pants

Children's cotton knitted training pants with elastic or band top. French leg, medium or light weight. Sizes 1 yr. to 6 yrs. Priced

39c and 50c pr.

Tidy Robes

Tidy robes of heavy cotton, all-wool or part wool, blanketing, in white, pink or blue, daintily appliqued in contrasting color, genuine zipper fastener. Priced

$1.95 to $5.50

Infants' Bath Robes

Infants' bath robes of Beacon blanketing, in pink and blue, finished with satin binding and silk cord belt. Sizes 1 and 2 yrs. Priced

$1.00 — $1.50 — $1.95

Children's Bath Robes

Children's bath robes, of all wool flannel, in plain color and novelty stripes, mannish style, fitted, notch collar, patch pockets, tie belt, all colors. Sizes 2 to 14 yrs. Priced

$1.95 and $2.95

Outing Sleepers for the Little Tots

One-piece outing sleepers for the little tots, 2 to 6 yrs., attractive designs and plain colors. Priced

59c to $1.00

Children's Outing Pajamas

Outing pajamas for children, 8 to 14 yrs., made of heavy quality, plain colors and novelty designs, one and two-piece models. Priced

75c to $1.50

Children's Leather Coats at Close Out Prices

Those fine capeskin real leather coats are all wool lined, belted. A limited number left to sell. Sizes 4, 6, 12, 14, 16. Colors red, green and brown.

Were $10.50 . $6.75 Were $7.95 . . $5.00
Were $6.95 . $4.00 Were $5.95 . . $3.75

These are excellent coats for service.

A Few Women's ¾ Length Leather Coats to Close Out

Fine for auto use, wool lined, very serviceable. They sold for $29.50. Special Price **$10.00**

Children's Winter Coats Reduced

All sizes, 4 to 14 yrs., plain tailored and fur trimmed.

Fur Coat Sale Continued to Until Wednesday

We Stand Back of Every Coat Sold — Fur Coats are Very Low Priced Today

RECITAL IN SHANDAKEN HALL GREATLY ENJOYED

Phoenicia, Nov. 15.—Prof. Otto Droscher gave a recital for his pupils Saturday evening in Shandaken Hall. A large number were present and enjoyed the program. Mr. Droscher has a class taking violin lessons. Among those taking part on the program with a violin solo or duet were Joseph Conway, Harry Ensler, Harry King, Mary McGrath, Margury Breithaupt, Harry Miller, Charles Hummel, John McGrath, Sylvia Steinhardt, Ruth Jansen and David Solomon.

Prof. Droscher rendered selections on the violin and piano. Others assisting in the program with piano selections were, Mary McGrath, Edna Breithaupt, Vivian Meredith, Beatrice Steinhardt, Marilyn and Dulcia Gale, Thorma Nellner, Charles Hummel and sister, Margaret, Gene Jansen, Philes Haderup and Hoyt Clancy.

A cornet solo was rendered by Percy Ross.

Mrs. Ellen Gulnac and Miss Olmstead presented Mr. Droscher with a lovely bouquet and a gift box in appreciation of his efforts in presenting the musical.

LYONSVILLE

Lyonsville, Nov. 15—There will be an oyster supper held in the Lyonsville Reformed Church Wednesday evening, November 16, rain or shine. Supper will be served from 6 o'clock until all are served. A cordial invitation is extended to everyone to come and help make this supper a success. Proceeds are for the benefit of the church.

Mr. and Mrs. Herman Stokes called at the home of Mr. and Mrs. Ray Miller Sunday afternoon.

Mr. and Mrs. Fred Barley called on Mrs. Lottie E. Rosen Thursday evening.

Miss Elizabeth Holt spent the week-end at her home in Highland Mills.

The Rev. T. S. Braithwaite called on a number of friends after church services on Sunday.

Mr. and Mrs. Tracy Barley were callers in this place Wednesday evening.

A number from this place spent Saturday evening in Kingston.

P.-T. A. Meeting

The Federated Council of P.-T. A. will meet at the high school Wednesday, November 16, at 3:30 p. m. Mrs. Clarke of Milton, who is an enthusiastic and efficient Study Group leader, will be the guest speaker of the afternoon. School No. 5 in charge of the program.

OFFICE CAT

By Junius

Better times are here—let's turn them into good times through faith, courage and shoulder-to-shoulder co-operation.

A certain man, whom we shall call Smith, answered an advertisement and sent a dollar for four pairs of socks. When he received them, he looked them over, and wrote the manufacturer:

"Socks received. The patterns are vile. I wouldn't be seen on the street with them on."

And the answer from the manufacturer was:

"What are you objecting to? Didn't we guarantee you wouldn't wear them out?"

After that Smith purchased his socks from Kingston merchants.

Phyllis—Your husband is simply wild about you, isn't he?

Lois—Yes, he raves about me in his sleep, but the poor absent-minded boy nearly always calls me by the wrong name.

Bride (to her husband)—I wish our bank could get on its feet enough to stop sending our checks back marked 'No Funds.' A bank that hasn't enough money on hand to pay a $4.27 check ought to be merged and put on a sound basis."

Edith—Where did Elinor get so many ideas about cooking?

Judith—She married a druggist.

It may be true that there is a growing scarcity of girls who know how to keep the house, but there is also a scarcity of young men who know how to provide the house.

The following testimonial letter was written to a patent medicine company by Aunt Agatha Littleford of Brushville:

"Your medicine has helped me wonderfully. A month ago I was so weak I could not spank the baby. Two bottles of your cure and I am now able to thrash the old man. Heaven bless you."

Bill—And now, dad, that I've told you that I'm going to marry Ann, there's one more thing I'd like to get off my chest.

Daad—What's that, son?

Bill—A tattooed heart with Peggy's name on it.

Say what you will but in this country success consists in three parts ability; two parts luck and five parts the right kind of wife.

Silas—I didn't sleep very well last night?

Hiram—What as the matter?

Silas—The shade was up.

Hiram—Why didn't you pull it down?

Silas—I couldn't reach across the street.

A Hint to the Women: Consider the lilies of the field. They never heard of lipstick and eyebrow tweezers, yet Solomon in all his glory was never arrayed like one of them.

An Alabama paper puts it this way: "If you like our paper tell the world; if you don't like it, keep your fool mouth shut."

Ha Cha!

Wanted—Stenographer for heating contractor's office.—Ad in New York World-Telegram.

Mrs. Blabber—Marriage is a business.

Mr. Blabber—Yeah, and the husband is the silent partner.

Rebounds: Strange that our weak points have a deeper root than our strong ones. ... Faith may remove mountains, but work is the only way we have been able to tunnel them. ... Brains aren't everything, but they're important. ... Love is the same as it ever was, 'cept that it acts quicker and doesn't last so long. ... An honest man never claims to be—he just is. ... Sometimes a boy's love is so blind he can't even see his own faults.

The Moss Feature Syndicate, 303 Summit Ave., Greensboro, N. C.

First Dutch Turkey Dinner.

A turkey dinner, with all its fixin's, will be served in the First Dutch Church by the Aid Society on Wednesday, November 16, beginning at 5 o'clock. Preparations have been made for a goodly number, and all are invited.

Nature's Mystery

Present-day birds have no teeth, but there is ample evidence that, thousands of years ago, their ancestors did possess them. How birds came to lose their teeth, while most other creatures developed theirs, is but one more of nature's many mysteries.

"Waves to the left of us, waves to the right;
Waves in the daytime and waves in the night;
Waves in the cabin and waves in our chow—"
Says Puffy while waving goodbye from his scow.

GAS BUGGIES—They Don't Always Mean It.

Tips on CONTRACT

Good Grand Slam Bidding.

By TOM O'NEIL.

Increased premiums for grand slams under the new rules are producing more contracts than ever to take all the tricks.

The number of cases of success is large, although when the rules were announced some experts predicted a malignant fever of grand slam efforts with sets when rubbers could have been attained by confining efforts to little slams.

Successful slams are largely divided into two categories: 1—when one partner has a mighty hand and the other a wee bit of aid; 2—when much strength is divided between hands of partners.

The second type involves precision in bidding and often in play as well.

Mrs. Bruce Quisenberry of New York bid a grand slam in no trump after dealing herself the following:

S—A K
H—A K Q 10 6 4 2
D—A
C—A K 10

Her partner held:

S—5 4 3
H—J 7 5
D—K 2
C—Q 7 6 4 2

A club bid by partner over an original forcing bid of two hearts would have enabled Mrs. Quisenberry to bid grand slam forthwith with reasonable safety.

Athur Sears of Brooklyn dealt the following:

Sears
S—A K J 5 2
H—J 3
D—A 4
C—A K 5 3

Partner
S—Q 3
H—A K Q 7 4 2
D—K 5 2
C—7 2

The bidding: Sears two spades: partner three hearts; Sears four clubs; partner four hearts; Sears five no trump; partner seven no trump.

The key bids were partner's rebid of four hearts, showing great strength in that suit and Sears's overcall with five no trump.

Since the cards broke there was nothing difficult in the play for the first two hands cited. But in the Vanderbilt cup tournament a grand coup by Lewis Osborne was necessary to make a grand slam on cards which he and Hugh McElroy, Jr., held. The hand:

NORTH (McELROY): ♠K 7 2; ♥K 5; ♦A K 8; ♣A Q 9 8 5
WEST: ♠Q 10 4; ♥9; ♦7 6 5 3; ♣K J 10 6 3
EAST: ♠8 6 3; ♥J 7 3 2; ♦9 4 2; ♣7 4 2
SOUTH (OSBORNE, dealer): ♠A J 9 5; ♥A Q 10 8 6 4; ♦Q J 10; ♣NONE

The bidding went: South one heart; west pass, north three clubs; east pass; south three hearts, west pass; north four no trump; east pass; south five spades; west pass; north six hearts; east pass; south seven hearts.

The ten of clubs was opened. North played the queen and south discarded a spade. After playing ace and king of trumps, Osborne realized that east held the knave and seven.

Accordingly he proceeded to eliminate everything except trumps from the south and east hands by playing three rounds of diamonds, discarding a spade on the ace of clubs, ruffing two clubs and playing the ace and king of spades. On one round of clubs east discarded a spade.

After 11 tricks north was in the lead, having left a spade and a club. East still had his two trumps, but south held the queen and ten of hearts in a fork over the east hand.

Whatever north led east had to trump and south overtrumped, capturing east's last trump for the thirteenth trick.

PLANTING BEGUN TO CREATE "GOLDEN HIGHWAY"

Planting of forsythia for the Golden Highway which many organizations together are to create, was begun Monday, November 7, in Highland. Friday morning bushes were set out near the Friends Church at the intersection of the 9-W road and the old state road south of Milton village. Others were set out during the afternoon north of Marlborough near the McNichols farm. 100 plants altogether were set out that day. Prof. Bushney of the State College, staked out places for the planting. A number of organizations in this section are cooperating to create the Golden Highway, an idea of Mrs. Joseph Freston of Highland, former resident of Milton. The P. E. O., Maids and Matrons, Home Bureau, Milton Grange, Community Garden Club and other organizations are working together on the project.

ROSENDALE.

Rosendale, Nov. 15.—Mr. and Mrs. Joseph Kaut and Mrs. Lillian Henze and son, Harold, of Brooklyn, N. Y., spent the week-end with Thomas Eden.

Mr. and Mrs. Emile Hettling and Mrs. Eckhart of Brooklyn, N. Y., spent the week-end with Mr. and Mrs. Joseph Benda and family.

A. Stadelmann has returned home from his hunting trip, bringing back a large deer which he had killed.

Mr. and Mrs. William Snyder and daughter of Schenectady, N. Y., were guests of their mother, Mrs. Silas Snyder.

Miss Alice Meaney of Brooklyn, N. Y., spent the week-end with friends.

Mrs. Andrew Snyder is visiting her daughter in Philadelphia, Pa.

Walter J. Pine of Poughkeepsie spent the week-end with his mother.

GIFTS TO SAUGERTIES HOME FOR AGED WOMEN

Saugerties, Nov. 15.—The following donations have been received at the Home for Aged Women during the month of October: Little Sawyer Ice Corp. ice; a friend, rye bread; Mrs. and Miss Tomford of Richmond Hill, N. Y., canned fruit; Mrs. and Miss Ryan, canned fruit, vegetables, and tomatoes; Mrs. Brandt, canned fruit and vegetables; Mr. Gunderson of Blue Mountain, butter; Mrs. Hannah Washburn, sheets; a friend, beets; a friend, sugar; Mrs. Raymond Mower, butter and jello; The Asbury Grange, eggs, 27 cans of fruit, jelly, vegetables, pickles, soup, malted milk, potatoes, apples, walnuts, pumpkins, beets, carrots, onions; a friend, quinces; Washburn Bros. Co., potatoes; J. M. Robinson, paint; Mrs. Henry Knaust, West Camp, apples; a friend, cabbage; Mrs. Fluckiger, vegetables; Mrs. Charles Lamb, syringe; Miss Grace Smith, linoleum; Ira Strong, Flushing, L. I., apples and mayonnaise dressing; Chester Abbott, repairing light. The Board of Managers wish to thank all for the generous gifts.

Y. M. C. A. AUXILIARY HELD SESSION FRIDAY

The regular meeting of the Women's Auxiliary of the Y. M. C. A. was held November 11 at the Y. M. C. A.

The devotions were in charge of Mrs. Harley A. Miner.

Reports were given and two new members were received. They are Miss Mary Ingalls and Mrs. R. E. DeGraff.

The Auxiliary decided to serve four suppers for the membership drive which is being held at the Y. M. C. A.

A turkey dinner will be served in January to which the public is cordially invited.

After the meeting adjourned Albert Shultis gave a very interesting and enlightening talk on the welfare relief work which is being carried on in the city.

Heroism

In a truly heroic life there is no per adventure. It is always doing or dying.—Hitchcock.

Why Get Up Nights?

Make this 25c Test

Physic the bladder as you would the bowels. Drive out impurities and excessive acids that cause irritation, burning and frequent desire. Get a 25c test box of BU KETS, the bladder physic, from any drug store. After four days if you are not relieved of getting up nights go back and get your money. BU KETS containing buchu leaves, juniper oil, etc., acts pleasantly and effectively on the bladder similar to castor oil on bowels. If you are bothered with backache or leg pains caused from bladder disorders you are bound to feel better after this cleansing and you get your regular sleep. Connelly Drug Co. and McBride Drug Stores say BU KETS is a best seller.

READE'S
BROADWAY
THEATRE
TELEPHONE 1618
Mr. Chas. J. Bryan, Gen. Mgr. Mr. Bert Gildersleeve, Res. Mgr.

MATINEES—ALL SEATS 25c
EVENINGS—Orchestra and Loge .... 40c Balcony 25c
CHILDREN ALL TIMES 10c
Evening Prices Saturday and Sunday Matinees

LAST TIMES TONIGHT
3 SHOWS DAILY—2:30, 6:45 & 9

with RICHARD ARLEN
Andy Devine, James Gleason, Gloria Stuart, June Clyde, John Darrow, Frank Carideo, Albie Booth, Ernie Nevers, Chris Cagle, Marchy Schwartz, Ernie Pinckert and the
1932 ALL AMERICA TEAM

TOMORROW, THURSDAY and FRIDAY

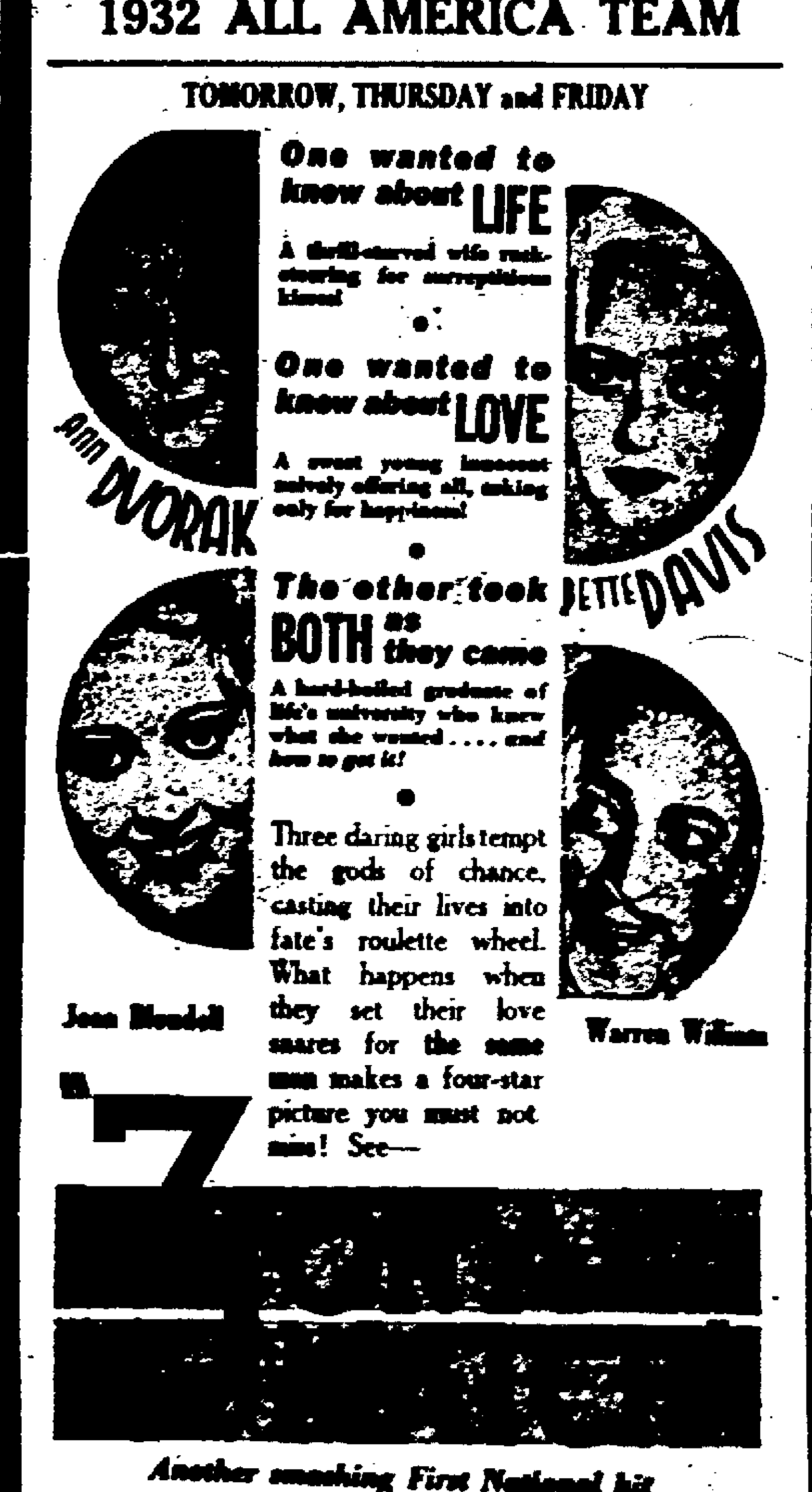

Another smashing First National hit

RITZ
THEATRE
Mat., 2:30, 10c; All Eve. 10c, 15c
Saturdays, Holidays 10c, 20c
TONIGHT and WEDNESDAY
JOAN BENNETT
in
TRIAL OF VIVIAN WARE
Also
News, Comedy, Cartoon Novelty
Thu., Fri., The Man About Town

TEL. 334
ORPHEUM
THEATRE
2 SHOWS DAILY 2; 6:45 & 9 | SUNDAY and HOLIDAY CONTINUOUS SHOW STARTS AT 1:30
Children Anytime 10c | Matinee All Seats 15c | Evenings All Seats 25c
2 FEATURES—TONIGHT ONLY—2 FEATURES

WEDNESDAY ONLY. WEDNESDAY ONLY.
ANITA PAGE DOUGLAS FAIRBANKS, JR. in
CARTOON
PICTORIAL
COMEDY
PATHE NEWS

READE'S
KINGSTON
WALL STREET. THEATRE TELEPHONE 271
Mr. Charles J. Bryan, Gen. Mgr. Mr. Bert Gildersleeve, Res. Mgr.
MATINEES, ALL SEATS .. 25c CHILDREN ALL TIMES .. 10c
EVENINGS—FIRST 12 ROWS .... 25c BAL., ORCH. 40c
Evening Prices Saturday, Sunday, Holiday Matinees

TONIGHT and TOMORROW
3 SHOWS DAILY—2:30, 6:45 & 9 P. M.

LEE TRACY
CONSTANCE CUMMINGS
Alan Dinehart — Walter Connell
IS there an Invisible Government to hamper Presidents and Congress?
HERE'S the most stirring blast of genuine entertainment of the age.
SEE a boy Congressman defy the Invisible Government and with the help of a girl, crush it!
A Picture that every man, woman and child must see!

THURSDAY, FRIDAY and SATURDAY

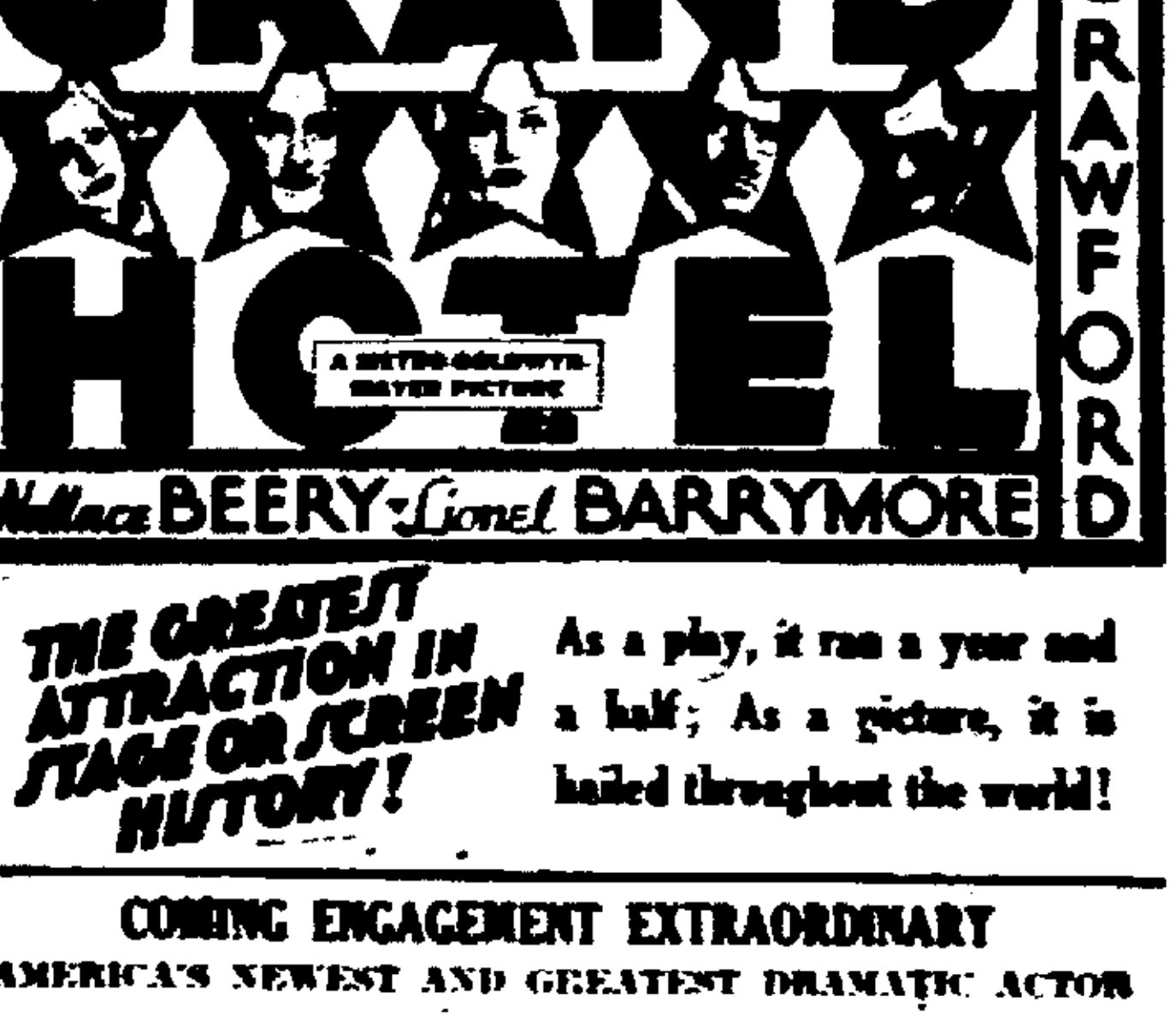

THE GREATEST ATTRACTION IN STAGE OR SCREEN HISTORY!
As a play, it ran a year and a half; As a picture, it is hailed throughout the world!

COMING ENGAGEMENT EXTRAORDINARY
AMERICA'S NEWEST AND GREATEST DRAMATIC ACTOR
PAUL NUMI
in The Picture Sensation of the Year
"I AM A FUGITIVE"
(FROM A CHAIN GANG)
DIRECT FROM THE STRAND THEATRE, NEW YORK CITY, WHERE IT IS PLAYING A MOST SENSATIONAL RUN. THIS PICTURE WILL PLAY FULL SEVEN DAYS
WATCH FOR DATE.

SOON—MARIE DRESSLER in "PROSPERITY"

PUBLIC NOTICE OF SALE OF LANDS FOR UNPAID TAXES THURSDAY, DEC. 22, 1932.

STATE OF NEW YORK,
ULSTER COUNTY TREASURER'S
OFFICE, KINGSTON, N. Y.

WHEREAS, arrears of taxes for the year ... and also taxes for the year 1930, charged and imposed, pursuant to law, remain due and unpaid on the several tracts, lots, pieces or parcels of land described in the following list, viz.:

The names given being those of the owners or occupants, as the same appear on the assessment rolls for the year 1931 and the amounts including taxes, interest, expenses and other charges against the properties for such year.

TOWN OF DENNING.

Anderson, Sherman: Hackett Lot, North West part Lots 36 and 37, Great Lot 6, Hardenburgh Patent. Bounded North, East and West by State Lands, South by lands of George Lament.
1?? Acres .... $ 48.68

Benett, L. F. Heirs: Located on Denning Road. Bounded North, East and West by John George, South by the Sullivan County Line.
104 Acres 82.22

Bennett, L. F. Heirs: Located on Denning Road. Bounded North by the Denning Road, South by John George, West by Mill lot.
1 Acre 87.81

George, William: Lot 185, Hardenburgh Patent, Great Lot 6, Denning Tract. Bounded North by Fostmann, East by Connell, South by State lands, West by State Lands.
150 Acres 14.03

Jenson, Levi: Pomeroy Lot. Located on Greenville Road. Bounded North by J. Wright, East by Lot 14 R. L. Pell Tract, South by Lot 1, Pell Tract, West by Lot 8 Pell Tract.
56 Acres 17.07

Taylor, Cornelius Heirs: Located on Taylor Road. B'd North and South by Govin, on East by Garafolo, West by the lands of Connell.
62 Acres 30.52

TOWN OF ESOPUS.

Avery, Jerry: H & L Located at Connelly. Bounded North by 3rd Street, East by Rein, on South by Mains, West by the lands of Avery.
50x100 feet .... $ 35.81

Auringer, George: Lot 1, Block 7, Van Westrum addition. B'd North by Hasbrouck Ave., East by Lot 14 Hasbrouck Ave., South by Vogt, West by Grove Street.
70x100 feet 10.37

Austin, William & Grace: Bungalow & Lot, Esopus. B'd North by Hadry, East by Hall, South by M. E. Parsonage, West by the Highway.
1 Acre 10.32

Burger, Alva C.: H & L Sleightsburg. Bounded North by Sleight, East by Staples, South by Everson Street, West by the Highway.
75x100 feet 37.50

Black, Lewis Heirs: Farm & Bldgs. Bounded North and West by Van Aken, East by Highway, South by Svirsky & Schulman.
60 Acres 311.94

Black, Lewis Heirs: Farm & Bldgs. Bounded North by Gavit, East by Camp Esopus, South by Svirsky, West by the Highway.
63 Acres 130.10

Black, Lewis Heirs: Woodland. Bounded North and West by lands of Black, East by Camp Esopus, West by Svirsky.
10 Acres 12.81

Booz, John T.: Barn & Lot. Sleightsburg. Bounded North by 3rd Street, East by DuBois, South by Van Wagenen, West by lands of Webb.
100x100 feet 10.87

Booz, John T.: (Sleight land). Bounded North by lands of Coykendall Heirs, East by the Hudson River, South by Rose, West by Farrell Street.
2½ Acres 34.18

Booz, John T.: (Hotaling Barn & Lot). Bounded North and West by lands of Coykendall Heirs, East by Murdock, South by 2nd Street.
50x100 feet 18.78

Bruner, Benjamin: Bungalow. Bounded North by the Highway, East, South and West by the lands of Vining.
30x130 feet 8.58

Barmann, Frank: Land. Bounded North by Freer, East by the Highway, South by O'Hagen, on West by LeFever & Wicks.
82 Acres 30.41

Bakurjian, M. Alleen: H & L New Salem. Bounded North by the New Salem Road, South and East by Westfall, West by the lands of Freer.
1 Acre 48.88

Camerford, Mary C.: Lot 53 Tilden Street, Port Ewen. B'd North by Lot 55 Tilden Street, East by Hawley Street, South by Lot 51 Tilden Street, West by Tilden Street.
30x60 feet 9.36

Comerford, Thomas J.: Lot 43 Sackett Street, Port Ewen. Bounded North by Lot 45 Sackett Street, East by Lot 46 Hoyt Street, South by Lot 41 Sackett Street, West by Sackett Street.
50x115 feet 13.13

Comerford, Thomas J.: Lot 64 Sackett Street, Port Ewen. Bounded North by Lots 6, 7, 9 Canal Street, East by Sackett Street, South by Lot 62 Sackett Street, West by Lot 22 Cauldwell Street.
50x115 feet 10.06

Conrath, Margaret: Hotel lot, Shop & Gas Station. Bounded North by Conrath, East by Parker, South by Hendry, West by the Highway.
130x300 feet 120.44

Conrath, Margaret: H & L Esopus. Bounded North by Mullen, East by Parker, South by Conrath, West by the State Highway.
100x300 feet 37.51

Condon, Patrick H.: H & L and Garage, Rifton. Bounded North by Condon, East by the Highway, South by Electric Corp. West by Sturgeon.
22 Acres 22.00

Douglas, May: Farm & Bldgs. Port Ewen. Bounded North by Maines, East by Wouters, on South by Nightingale, West by the Highway.
4½ Acres 27.94

Dunn, Joseph: H & L & Barn. Esopus. Bounded North by the Poppletown Road, East by Proper, South and West by the lands of Sigel.
45 Acres 39.91

Ferguson, John Jr.: Brushland. Bounded North and East by LeFever, South by Ferguson, West by the Highway.
1 Acre 6.6

Ferguson, John, Jr.: H & L New Salem. Bounded North by Dimick, East by Jost, South by the Highway, West by the lands of Fradenburgh.
49x130 feet 29.41

Gurney, Allen: Woodland. B'd North by Van Aken, East by Hercules Powder Co., South by Crystal, West by the lands of York.
35 Acres 10.41

Hotaling, William H.: Lot, Port Ewen. Bounded North and East by Hotaling, South by Quarry Street, West by the Lands of Tucker.
60x100 feet 30.61

Hotaling, William H.: Lot, Port Ewen. Bounded North and South by Hotaling, East by lands of Smith.
50x100 feet 10.61

Hotaling, Earl: Woodland, Port Ewen. Bounded North by Freer, now or formerly, East by Vogt, South by ..., now or formerly. West by Freer, now or formerly.
3 Acres 8.08

Hotaling, Earl: Lot, Port Ewen. Bounded North by Hotaling, East by Dunlap, South by Burnett, West by South Street.
50x156 feet 5.76

Herr, Daniel Heirs: Farm & Bldgs. Bounded North and West by Hercules Powder Company, East by the West Shore R. R., South by lands of Rosenthal.
1?? Acres 233.14

Hughes, Mary A.: Lot 23 Minturn Street, Port Ewen. B'd North by Lot 25 Minturn St., East by Lot 22 Tilden Street, South by lands of Connelly, West by Minturn Street.
50x115 feet 13.45

Hiltebrant, O. R.: Farm & Bldgs. Port Ewen. On both sides State Road. Bounded on North by Schoonmaker, East by the Hudson River, South by Van Aken & Van Orden, West by lands of Elmendorf.
48 Acres 1,408.12

Hamlin, Adeline Heirs: H & L Port Ewen. Bounded North by Neher, East by Bayard Street, South by Niese, West by lands of Short.
100x100 ft. 22.46

Harmuth, Mac. P. F.: Bldgs & Land, Ulster Park. Bounded North by Winfield, East by the Highway, South by Barley, West by lands of Cole.
2 Acres 27.52

Hall, Reinhard: Bungalow. Esopus. Bounded North, South and West by lands of Home for Orphan Children, East by the Highway.
100x200 ft. 25.25

Hayford Realty Corp.: Land, West Park. Bounded North by Van Benschoten, East and West by the Highway, South by lands of Gordon Heirs, now or formerly.
5 Acres 38.88

Jafuel, Otto & Mary Beck: Lot, Sleightsburg. B'd on North by 3rd Avenue, East by Sleightsburg Chapel property, South by Brown, West by the lands of Benton.
25x100 ft. 8.64

Johnson, J.: Bungalow & Land. Bounded North, East, South and West by lands of Home for Orphan Children.
100x200 ft. 10.96

Kane, Patrick Heirs: Lot 47 Sackett Street, Port Ewen. Bounded North by Prendergast, East by Corbett, South by lands of Coykendall Heirs, West by Sackett Street.
50x115 feet 12.46

Keyes, Margaret: Vacant lot 57 Tilden Street, Port Ewen. B'd North by Lot 59 Tilden Street, East by Hawley Street, South by Lot 55 Tilden Street, West by Tilden Street.
20x50 ft. 13.46

Kennoch, William W. Heirs: Bldgs. & Land, Ulster Park. Bounded North by Cole, East by the Highway, South by Sahler, West by Rosenthal.
8 Acres 63.43

Kennoch, William W. Heirs: Woodland. Ulster Park. B'd North and East by Bunn, South by Cole, West by Mirror Lake.
2½ Acres 6.49

Kennoch, William W. Heirs: Woodland, Ulster Park. B'd North and South by Sahler, East by Rosenthal, West by Christian Orphan Home.
3½ Acres 7.19

Knodel, Adolph: Bldgs. & Land, Rifton. Bounded North by the Highway, East by Aho, South by Aho, West by the Black Creek.
20 Acres 50.91

Kreffetz, Isadore: H & L & Gas Station. Rifton. Bounded North by School, East by the Highway, South and West by Electric Company.
59x150 feet 61.22

Lampman, John Heirs: Bldgs. & Land. Port Ewen. Bounded North by Elsworth and Horton, East by Highway, South by Wouters, West by lands of Cranston.
10 Acres 99.80

Lundy, Catherine: North ½ Lot 21 Tilden Street, Port Ewen. Bounded North by Higgens, East by Tilden Street, South by lands of Grimes.
25x115 feet 7.62

Leone, Rose: H & L Connelly. Bounded North by 2nd Street, East by Meyer, South by Gurney, West by lands of Maurer.
100x100 feet 66.40

Lyman, Esther: Land. Esopus. Bounded North and West by Loughran, East by McGuire, South by lands of McKenna.
42 Acres 96.28

Lent, Mabel E. M.: Land. B'd North by Edgar Terpening, on East by Richard Eckert, now or formerly, South by Schoonmaker, west by Leon Terpening, now or formerly.
20 Acres 14.71

Lambert, Floyd: Creek Front. Bounded North by Rondout Creek, East by Steigerwald, South by Port Ewen Road, West by lands of Lockwood.
40x100 feet 7.18

Mooney, Anna: Lot 39 Sackett Street, Port Ewen. Bounded North by Luby, East by Whalen, South by Herriman Street, West by Sackett Street.
50x115 feet 9.64

Mowell, Leroy: H & L Port Ewen. Bounded North by Salem Street, East by Smith, South by Halliday, West by lands of Giff.
50x100 feet 61.06

Mowell, LeRoy: Garage & Two Lots, Port Ewen. Bounded North and West by Walker, on East by Clark, South by the lands of Hasbrouck.
100x100 feet 17.70

Martin, Margaret: Lot 43 Sackett Street, Port Ewen. Bounded North by lands of Coykendall Heirs, East by Gibbons, South by Luby, West by Sackett Street.
50x115 feet 11.87

Rosenthal, Alice E.: Woodland. Esopus. Bounded North by Terpening, East by Coutant, on South by Lot 96 Second Class, West by Lots 95 & 17 Second Class.
30 Acres 20.84

McKenzie, Frank J.: Barn & Lot, Connelly. Bounded North by McKenzie, East by Mains, South by Windrum, West by Plantasia Avenue.
40x200 feet 18.81

McKenzie, Frank J.: Lot, Connelly. Bounded North by Mains, East by Mains, South by McKenzie, West by Plantasia Avenue.
50x100 feet 9.08

Needham, Patrick: H & L 36 Tilden Street, Port Ewen. Bounded North by Lot 37 Tilden Street, East by Tilden Street, South by Lot 35 Tilden Street, West by Lot 43 Minturn Street.
50x115 feet 73.01

Needham, Anna: H & L No. 8 Hoyt Street, Port Ewen. B'd North by Coykendall, East by Hoyt Street, South by Mains, West by lands of Taylor.
50x115 feet 48.80

Nelson Brothers: Bungalow. B'd North and East by lands of Orphan Home, South by bungalow and lands of Hansen, West by private road from the Public Highway to Towill's.
100x200 feet 30.00

Newton, James: Lot 25, Rifton. Bounded North and West by the Electric Corporation, East by the Highway, South by lands of Steck.
50x150 feet 11.90

O'Connell, Patrick & Wife: H & L, Port Ewen. Bounded on North by Schryver, East by Mains, South by Neal, West by lands of Wouters.
40x103 feet 58.97

O'Rourke, Patrick: Land. B'd North by Christian Orphan Home, East by Vail, South by Austin & Armstrong, West by lands of Edwards.
92 Acres 58.61

O'Hagan, Anna L.: House, Barn & Land. Bounded North by Donaldson, East by Verick, South by Elliot, West by LeFever.
117 Acres 84.04

Prendergast, Richard Heirs: H & L 49 Sackett Street, Port Ewen. Bounded North by Ward, East by Lot 52 Hoyt Street, South by lands of Coykendall, West by Sackett Street.
50x115 feet 18.60

Rauch, John: Lot, Port Ewen. Bounded North by Cavanaugh, East by Coykendall, South by Kivlan, West by Sackett St.
50x115 feet 8.98

Eggers, Neale: Woodland, Ulster Park. Bounded North by Winfield, Burger, South by Street, West by the lands of Kahle.
1 Acres 11.54

Roggers, Lucy: Land. Bounded North by Atkins, East and South by Timmer, West by the lands of Elliott.
1 Acre 23.62

Rourke, Fred Heirs: Woodland. Bounded North by Dacona & ..., East by Anderson, on South by Timmer, West by the lands of Rennie.
1 Acre 8.42

..., Samuel: Land, Rifton. Bounded North by School, East, South and West by lands of ....
1 Acre 11.64

S..., Anna: H & L 39 Hoyt St., Port Ewen. B'd North by Ball, East by Hoyt Street, South by Silk, West by Lot 37 Hoyt Street, owned by Kirkin.
50x115 feet 19.12

Schleede, Christian Heirs: Both sides River Road, Ulster Park. Bounded North by Nelson, East by the Hudson River, on South by Chaffee, West by the lands of Schleede.
65 Acres 412.74

Schleede, Christian Heirs: Woodland, Ulster Park. Bounded North by Nelson, East by Schleede & Chaffee, South by ... and Chaffee, West by the Esopus Lake and Chaffee.
10 Acres 19.02

Skelton, Clara E.: Lots 64-66 Minturn Street, Port Ewen. Bounded North by formerly William Burns property, East by Minturn Street, South by Schwark, West by Lots 63 and 65 Hoyt Street.
100x115 feet 14.31

Sutcliffe, Henry & Ellen: Bldgs. & Land, Esopus. Bounded North by Freer, East by the Highway, South by Vail, West by lands of Christian Bros.
60 Acres 53.49

Unknown Owner: Lot 32 Tilden Street, Port Ewen. Bounded North by Lot 34 Tilden Street, South by Lot 30 Tilden Street, West by Lot 29 Minturn St.
50x115 feet 11.76

Unknown Owner: Lot 44 Sackett Street, Port Ewen. Bounded North by Lot 46 Sackett Street, East by Sackett Street, South by Lot 42 Sackett Street, on West by lands of Ricards.
50x115 feet 11.26

Unknown owner: Lot 29 Tilden Street, Port Ewen. Bounded North by Lot 30 Tilden Street, East by Tilden Street, South by Lot 28 Tilden Street, West by Lot 29 Minturn Street.
50x115 feet 11.74

Unknown owner: Lot 49 Hoyt Street, Port Ewen. Bounded North by Lot 51 Hoyt Street, East by Lot 52 Minturn Street, South by Lot 47 Hoyt Street, West by Hoyt Street.
50x115 ft. 11.76

Van Westrum, Elizabeth: Lot 8, Block 3, Port Ewen. Bounded North by Hasbrouck Avenue, East by Lots 9, 10, 11, Block 3 Van Westrum addition to Port Ewen, South by Lot 12, Block 3, West by Lots 1, 2, 3, Block 3, Van Westrum addition to Port Ewen.
50x100 ft. 11.84

Whitcraft, Edgar Heirs: Bldgs. & Land, Port Ewen. Bounded North and East by the Highway & Card, South by Main Street & Beaver, West by the Highway.
2 Acres 197.01

Warren, Samuel P.: Woodland. West Park. Bounded North and West by Burroughs, East by Millard, South by Hart.
5 Acres 27.19

Ward, Elijah: H & L & Gas Station. West Park. Bounded North, South and West by Gordon, East by the Highway.
208x124 feet 36.67

TOWN OF GARDINER.

Bay, Adolf: Farm. Located on Mt. Road. Bounded North by Hasbrouck, East by the Highway, South by Mead, West by Mountain land.
25 Acres .... $ 36.43

Bowen, Paul & Florence C.: On Trapps Road. Bounded North and East by Coddington, South by Levi, West by top of the mountain.
165 Acres 64.21

Callahan, Nellie: Lot. Located on Milk Street, Gardiner. Bounded North and West by the Highway, East by Ladew, South by the lands of Ruger.
¼ Acre 9.73

Coddington, Chester: Farm. Located on Mountain Road. B'd. North by Cosaona, East by Bishop, South by the Highway, West by lands of Losi.
192 Acres 90.06

Danielson, Frances: Farm. Located at Galeville. Bounded North by Grossi, East by the Creek, South by Rhoers, West by the Highway.
80 Acres 103.08

Davis, Edward: Residence. Located at the Trapps. Bounded North, East, South and West by lands of Smiley.
7½ Acres 13.28

Davis, Edward: Woodland. Located at the Trapps. Part of Lot 4. Bounded North, East South and West by the lands of Smiley.
½ Acre 7.84

Davis, Edward: Woodland. Located at the Trapps. Bounded North, East, South and West by the lands of Smiley.
½ Acre 6.94

Denton, Lewis: Residence. Gardiner Village. Bounded North by Cossa, East by Conway, South by Moran, West by the Highway.
¼ Acre 80.02

Flemming, H. F.: Lot. Located on Tillson Lake. Rutsonville. Bounded North by Lake Avenue, East by Tillson, South by Hamilton, West by Weir.
¼ Acre 19.61

Freer, Ransom: Farm. Located at Tuttletown. Bounded North by Shaw Creek, East by Felsberg & Butler, South by Jansen, West by lands of Lyons.
76 Acres 112.75

Guilford, Bower: Farm. Located at Guilford. Bounded North by Lockwood, East by the Creek, South by the Highway, West by lands of Coddington.
314 Acres 403.20

Halliday, George E.: Heirs: Woodland. Rutsonville. Bounded North by the top of Mountain, East by Schepmoes, South by Sullivan, West by Smiley.
135 Acres 22.78

Jansen, William: Farm. Libertyville. Bounded North by Decker, East by the Creek, South by Lockwood, West by Connington.
142 Acres 230.04

Jewen, N. G.: Lot. On Tillson Lake, Rutsonville. Bounded North by Lake Avenue, East by Cherry Street, South by Tillson, West by Parliman.
¼ Acre 40.06

John, C. H.: Lot. Located on New Paltz Road, Libertyville. Bounded North by Mewkill, East and South by the Creek, West by the Highway.
½ Acre 42.86

Kirchner, Charles: Lot. Located Rutsonville. B'd. North, South, and West by Upright, East by the Highway.
1 Acre 13.29

Lechner, Frank: Farm. Libertyville. Bounded North and West by the Aqueduct, East by the Creek, South by lands of Tucker.
112 Acres 177.25

Lent, Andrew W. & C. H. Carpenter: Farm. State Road, Benton Corners. Bounded North by Van Leuvan, East by McIntosh, on South by Shaw, West by the Highway.
118 Acres 98.31

Lewis: Lot. New Paltz Road, Libertyville. Bounded North by Miller, East by the Creek, South by Reed, West by lands of DuBois.
⅛ Acre 9.44

Lyons, Leonard L.: Residence. Tuttletown. Bounded North by Motrucke, South and East by Hoffman, West by the Highway.
½ Acre 48.11

Lyons, Elizabeth: Lot. Milk Street. Gardiner. Bounded North by Borden, East by the Highway, South by Central Co-Op. Assn. West by W. V. Railroad.
½ Acre 9.86

Lyons, Elizabeth: Lot. Milk Street. Gardiner. Bounded North and South by Central Co-Op. Assn., East by Highway, West by the W. V. Railroad.
½ Acre 9.84

McCord, Arthur: Farm. New Paltz Road. Bounded North by the Highway, East by LeFevre, South by ... Snyder, West by Donohue.
... Acres 242.84

McKinstry, Floyd: Farm. Bruynswick. Bounded North by Newkirk, East by Bowen, South by Weber and the Highway, on West by the Creek.
11 Acres 281.34

McKinstry, Floyd: Farm. Tuthilltown. Bounded North by Newkirk, East by the Highway, South by McKinstry, West by the Creek.
14 Acres 20.28

Mambrino, Angelo: Lot. Forest Glen. Bounded North and East by Manzello, South and West by the Highway.
1 Acre 16.82

Miller, John: Lot No. 3, New Paltz Road, Libertyville. B'd. North and West by DuBois, East by the Creek, South by lands of Lewis.
¼ Acre 9.46

Nira Developing Company: Located on State Road, Gardiner. B'd. North by Anderson, East by the W. V. Railroad, on South by the Highway, West by lands of Betler.
15 Acres 46.29

Olsen, D.: Lot. Tillson Lake, Rutsonville. Bounded North by Lake Avenue, East by Parliman, South by Tillson, on West by lands of Tillson.
¼ Acre 19.61

Quackenbush, J. M.: Lot. Tillson Lake, Rutsonville. Bounded North by Lake Avenue, South and East by Westerman, West by Cherry Street.
¼ Acre 19.61

Thompson, Charles: Lot. Tillson Lake, Rutsonville. Bounded North by Hamilton, East by Tillson, South by Cherry Street, West by Myrtle Avenue.
¼ Acre 23.49

Tillson, E.: Lot. Tillson Lake, Rutsonville. Bounded North and East by Hamilton Avenue, South by Cherry St., West by lands of Thompson.
¼ Acre 22.79

Tillson, H. A.: Farm. Mt. Road, Benton Corners. Bounded North by Nier, East by the Highway, South by Zietz, West by the Mountains.
108 Acres 44.16

Tillson, H. A.: Rosk Woods, Rutsonville. B'd. North by Schepmoes, East by Tillson, South by Upright, West by the lands of Whitehouse.
29 Acres 9.06

Tillson, H. A.: Farm. Mt. Road, Rutsonville. Bounded North by Wenz, East by the Highway, South by Schepmoes, West by top of Mountain.
85 Acres 47.14

Tillson, H. A.: Lake & Land. Tillson Lake, Rutsonville. Bounded North, East and West by Tillson, South by the Highway.
235 Acres 334.83

Tillson, H. A.: Farm. Ford Road, Libertyville. Bounded North by the Creek, East by Van Orden, South by Tillson, West by lands of Buchanan.
113 Acres 138.88

Tillson, H. A.: Farm. Ford Road, Libertyville. Bounded North by Tillson, East by Van Orden, South by Cleary, West by the Creek.
124 Acres 196.22

Tillson, H. A.: Farm. Ford Road, Kettleboro. Bounded on North by Cleary, East by LeFevre, South and West by the Highway.
15 Acres 20.80

Tillson, Thomas: Lot 4, Block 8, Tillson Lake, Rutsonville. B'd. North by Tillson, East by Myrtle Avenue, South by Cherry Street, West by Tillson.
¼ Acre 22.78

Vandemark, Mrs. Joseph: Wood Lot, Mountain Road. Bounded North and West by Lowe, East by Lockwood, South by Bruyn.
35 Acres 11.34

Van Leuven, Mrs. Andries: Wood Lot, Mt. Road, Rutsonville. B'd. North by Decker, East by Linn, South and West by lands of Tillson.
3 Acres 6.82

Van Leuven, Mrs. Andries: Wood lot, Mt. Road, Rutsonville. B'd. North by Klinekill, East by Schepmoes & Sullivan, West by lands of Tillson.
19 Acres 30.10

Van Leuven, Andries: Farm. Benton Corners. Bounded North by Moltsen, East by Upright, South by Grapeland Farms, on West by lands of Otis.
42 Acres 36.22

Van Leuven, Andries: Wood Lot. Benton Corners. Bounded North by Otis, East by Gray, South by Smith, West by the top of the mountain.
40 Acres 11.21

Van Leuven, Andries: Pasture Land, Benton Corners. Bounded North by Otis & Moltzen, East by the Highway, South by Van Leuven, West by Otis.
20 Acres 11.82

Weber, Leon: Farm. Tuttletown. Bounded North by Bowen, East by the Highway, South by McCord, West by the Creek.
130 Acres 130.79

Winkler, George: Woodland. New Paltz Road, Libertyville. B'd. North by Yuppa, East by Thebis, South by Smiley, West by lands of Smiley.
65 Acres 36.00

Yuppa, Romeo: Farm. New Paltz-Trapps Road. Bounded North and West by Smiley, East by Jenkins, South by the Highway.
208 Acres 118.04

TOWN OF HARDENBURGH.

Drezel, Marjorie: Hardenburgh Patent, Garretson Tract. Lot 135.
76 Acres .... $ 24.41

Scudder, Stewart: Hardenburgh Patent, Robinson Tract, Lot 130. Bounded North by Wooden, East by Sullivan County Line, South by Knoll, West by Cutler.
132 Acres 47.34

Tompkins, Sarah: Hardenburgh Patent, Robinson Tract Lot 131.
27 Acres 9.48

Veeder, David: Hardenburgh Patent, Garretson Tract. Lot 127-128. Bounded North and East by State Lands, South by Delamater, West by Fairbairn.
200 Acres 30.82

Van Royan, Samuel: Hardenburgh Patent, Garretson Tract. Lots 109-128. Bounded North by Fairbairn, East by State Lands, South by Gould, West by Molyneaux.
225 Acres 310.46

TOWN OF HURLEY.

Barnes, Howard: Residence. On Maverick Road. Bounded North and East by Kesloff, South and West by White.
2½ Acres .... $ 18.39

Barzin, Leon: Residence. On Maverick Road. Bounded North by Rouse, East by White, on South by Pryre, West by the lands of Van Derpatte.
2½ Acres 30.86

Bonesteel, Leander Heirs: Farm. On Woodstock Road. Bounded North by Egnor, East by Thompson, South by Holland, West by lands of White.
130 Acres 91.30

Boyle, Larry: Residence. On Montoma Road. Bounded North by the Town line, East by Moore, South by Steuenburg, West by the lands of Monroe.
9 Acres 19.12

Cordoser, Dora: Woodland. On Dughill Road. Bounded North and West by Under, East by Scaryser, South by the Marbletown line.
5½ Acres 7.20

Lane, Chauncey: Woodland. On Marbletown Road, West Hurley. Bounded North and West by Van Steenberg, East and South by the Marbletown Road.
5 Acres 9.02

Markle, Leigh: Vacant land. On N. Y. City Boulevard, West Hurley. Bounded North by Fischer, East by Delaney, on South by the Highway, West by lands of Rose.
7 Acres 8.28

Myers, Julius: Residence. On Lucas Turnpike. Bounded North by Cross Road, East and South by Lucas Turnpike, West by lands of Tenn.
... Acres 27.06

Palen, Harley: Wood lot. On Morgan Hill Road, West Hurley. Bounded North by Tappert, East by the Highway, South by Schiffbrecht, West by lands of Anderson.
20 Acres 8.04

Palen, Harley: Wood lot. On Mullen Road, West Hurley. B'd. North by Funk, East by Dowling, South by Fromer, West by lands of Stellrick.
28 Acres 8.62

Paradise, Angela C.: Lot. Bounded North by Joy, East by Fairview Avenue, South by Saxe, West by lands of ....
75x176 ft. 7.42

Polly Farrell: Residence. On Maverick Road. West Hurley. B'd. North by Road, East and South by Bonesteel, West by lands of Eisarre.
1 Acre 16.06

Reagan, John F.: Farm. On N. Y. City Boulevard. Glenford. B'd. North by Moore, South by the N. Y. City Boulevard.
2? Acres 53.44

Schoenerman, Joseph: Farm. On Chase Road, West Hurley. B'd. North by Chase, East by Wood, South by Sees, West by lands of Markle.
2? Acres 23.60

Smith, Amelia E.: Land. On Wittenberg Road, Glenford. B'd. North by Woodstock Town line, East by Bonesteel, South and West by the Mt. Road.
15 Acres 10.17

Walker, George: Residence. On Ellenville Road. Bounded North by the Highway, East and West by Elmendorf, South by lands of Stauble.
2 Acres 37.83

Whitley, Marion: Located at Glenford. Bounded North by DeGraff, East and South by Rouse, West by lands of Schmidt.
2 Acres 15.06

Williams, Stella: Residence. On Williams Avenue, West Hurley. Bounded North and East by Williams, South by Meyers, West by the Highway 26.78

TOWN OF KINGSTON.

Bruyn, A. H. Heirs: Lot 90 B. C. Located at Jockey Hill. B'd. North by Lot 90, East by Lot 101, South by Lot 88, West by Lot 99.
45 1/10 Acres .... $ 45.19

Follette, Catherine O.: Part Lot 83 B. C. Located at Sawkill. B'd. North and South by Hoover, East by the Sawkill Creek, West by Sawkill.
¼ Acre 30.54

Goldpaugh, Jane: Part Lot 131 B. C. Located on Hallashn Hill. B'd. North by Coykendall, South by Haggerty, West by lands of Leahy.
2 Acres 17.07

Rhodes, Albert: Lots 73-85 B. C. Located at Sawkill. Bounded North by Lot 71, East by Lot 92, South by the Town line, West by Lot 61.
90¾ Acres 36.30

Starr, John: Lot 145 B. C. Located on Hallahan Hill. Bounded North by Murray, East by the Town line, South by Murray Road, West by Jones.
30 Acres 25.22

Saladino, Sylvester: Part of Lot 78 B. C. Located on Jockey Hill. Bounded North, East, South and West by lands of Diese.
1 Acre 18.45

Urell, Mrs. Patrick: Part Lot 13 B. C. Located at Stony Hollow. Bounded North by Cunningham, South by State Land, East by Wynkoop Road, West by Coykendall.
3 Acres 24.73

Valjavec, John: Part Lot 41 B. C. Located on Morey Hill. Bounded North by Jenkins, East by Morey Hill Road, South and West by Bittiato.
1 Acre 33.96

TOWN OF LLOYD.

Abatta, Ciro & Petrunia: Store. Main Street, Highland. Bounded North and West by the Highway, East by Mead, South by lands of Selleck.
81x20 ft. .... $ 190.21

Ackhart, Nathan: Located on Brookside Ave., Clintondale. B'd. North and East by the Highway, South by Deyo.
5½ Acres 127.15

Aiello, Carl: Located on Riverside Road, Highland. Bounded North by Prizzie, on East by Sasso, South by Rizzo, West by lands of Galanta.
28 Acres 123.77

Anselone, Jennie: Residence. Located on Riverside Road, Highland. Bounded North by Gupeconi, East by the Highway, South by Cestar, West by the Highway and Aiello.
3 2/10 Acres 24.54

Auchmoody, Jason & Dingee: Farm on Ohioville Road, Clintondale. Bounded North and West by Freer, East by Hurd, South by LeFevre.
50 Acres 46.41

Blakeley, Mrs. Florence: Residence. Church Street, Highland. Bounded North by Lent, East by the Highway, South by Martin, West by Uhle.
83x205 ft. 118.07

Bomofiglio, Tomasso: Vacant land on New Paltz Road, Highland. Bounded North by the Highway, East by Peterna, on West by the lands of Jackson.
5 Acres 30.30

Castillino, Stephen: Residence. Main Street, Highland. Bounded North and East by Decker, on South by the Highway, West by lands of Lent.
75x40 ft. 26.03

Cox, Thomas: Residence. Grand Street, Highland. Bounded on North by Deyo, East by the Highway, South by Cross, West by lands of Whiley.
55x150 ft. 41.20

Cooper, Arthur: Residence. Lloyd Road, Highland. Bounded North by De Allessandro, East and South by Peolow, West by the Highway.
¼ Acre 27.41

Colletti, Minnie: Residence. South Street, Highland. Bounded North and West by Scimica, East by the Highway, South by lands of Borcarella.
115x300 ft. 30.98

Dodge, William & Wife: Residence. White Street, Highland. B'd. North by Collyer, East by the Highway, South by Smith, West by lands of Brook.
63x110 ft. 36.81

Ferrante, Gaspar: Farm. N. Elting's Corners Road, Highland. Bounded North by Anselone, East by Lubeck, South by Kemper, West by the Town line.
165 Acres 145.81

Galanta, Mrs. Mary: Farm. On Weed's Mill Road, Highland. B'd. North by Kipp, East by Mazzetti, South by the Highway, West by the Highway.
10 Acres 54.95

Gianportoni, Dominick: Garage. Riverside Road, Highland. B'd. North and East by the Highway, South by Anelone, West by Aiello.
5 Acres 32.90

Granatelli, Grace: Farm. On Hawley's Corners Road, Highland. Bounded North by Van Houten, East by Marx, South by Booth, West by Calhoun.
18 Acres 55.29

Hudson, Eva: Farm. Vineyard Avenue, Highland. Bounded on North by Williams, East by the Highway, South by Paterna, West by lands of Schantz.
74 Acres 305.67

Jackson, Thomas: Wood lot. New Paltz Road, Highland. Bounded North by Whittley, South by Deyo, West by Three Mile River lot.
92 Acres 27.41

Jackson, Thomas: Residence. New Paltz Road, Highland. Bounded North by the Railroad, East by Nails, South by the Highway, West by Three Mile River lot.
50 Acres 60.57

Lane, William: Residence. On Platarch Road, Highland. B'd. North by Johnston, East by Vangerocost, South by Highway, West by the Highway.
4½ Acres 8.07

Litts, John O.: Wood lot. On Lloyd Road, Highland. Bounded North by Bennett, East by Annella, South by Babcock, on West by lands of Geralds.
15 Acres 8.50

Levine, Ada: Vacant land. Main Street, Highland. Bounded North by the Highway, East by the Railroad, South by Realty Company, West by the lands of Saville.
44x58 ft. 12.09

Mackey, Irving & Wife: Residence. South Road, Highland. Bounded North by Wright, East by Dowd, South by Mandy, West by the Highway.
150x?? ft. 128.00

Mackey, Irving & Wife: Residence. Bounded North by Mackey, East by Lockhart, on South and West by the Highway.
107x42 ft. 138.88

Marcidt, John: Vacant land. On Tillson Avenue, Highland. B'd. North by the Railroad, East by Thompson, South by the Highway, West by Thompson.
20x120 ft. 13.28

Mead, Delarose & Wife: Residence. Main Street, Highland. Bounded North by the Highway, East by DuBois, South by Collyer, West by Abbate.
65x54 ft. 21.00

Morena, Andrew: Residence. Milton Ave., Highland. Bounded North by Thompson, East by the Highway, South by Gerach, West by lands of Mackey.
75x182 ft. 68.15

Marco, Rose J.: Farm. N. Elting Corners Road, Highland. B'd. North by Litts, East by Kiser, South by Ernst, West by the Highway.
56 Acres 212.96

Perkins, Grover: Located on Perkinsville Road, Highland. Bounded North, East and West by Perkins, South by the Highway.
3 Acres 29.00

Pezzo, Joe: Residence. Vineyard Ave., Highland. Bounded North by Martin, East by the Highway, South and West by lands of Matheweon.
2½ Acres 42.82

Pratt, Jerome & Wife: Residence. North Road, Highland. B'd. North and East by Wood, South by Dowd, West by the Highway.
3 Acres 200.66

Relyea, John Jr. & Wife: Residence. Grand Street, Highland. B'd. North and East by Passamanda, South and West by the Highway.
1 Acre 80.31

Schreiber, Frank: Farm. On Perkinsville Road Highland. B'd. North by Perkins, East by the Highway, South by the Town line, West by Ross.
22 Acres 121.14

Schreiber, Frank: Wood lot. On Clintondale Road, Highland. B'd. North by Gerach, East by Fishetta, South by McManus, West by Three Mile River lot.
15 Acres 8.57

Seaman, John R.: Vacant land. Main Street, Highland. Bounded North by Brook, East by Scavillo, South and West by the Highway.
65x75 ft. 17.78

Smith, Mrs. Mary: Residence. New Paltz Road, Highland. Bounded North and East by Perrotti, South by the Highway, West by lands of Schantz.
¼ Acre 21.96

Smith, W. W.: Vacant land. Bellevue Road, Highland. Bounded North by Zimmerman, East by the Highway, South and West by Innis.
11 Acres 16.01

Stone, Allan: Vacant land. Milton Road, Highland. Bounded North and West by Warner, East by the Railroad, South by the Town line.
2 Acres 16.06

Shultz, Josephine D.: Farm. Milton Road, Highland. Bounded North by Vandevoort, East by the Highway, South by Curry, West by the Highway.
61 Acres 335.79

Thatcher, S. M. Heirs: Farm. Perkinsville Road, Highland. B'd. North by Halt, East and South by the Highway, West by lands of Martin.
118 Acres 368.97

Thatcher, S. M. Heirs: Residence. Chapel Road, Highland. Bounded North by the Highway, East by DuBois, South by Martin, West by DeLucia.
1 Acre 27.41

Woodridge, Anna: Vacant land. South Street, Clintondale. B'd. North by Hurd, East by the Town line, South by Tompkins, West by the Highway.
8 Acres 19.83

New Paltz, Highland and Poughkeepsie Traction Company: Young lot. On South side of New Paltz Turnpike Road. Bounded North by the Turnpike, South by lands of Young.
244x85 ft. 10x56 ft. 14.10

TOWN OF MARBLETOWN.

Ayers, Arthur & Edna C.: Farm. Bounded North by the Highway, East by Smiley, on South and West by lands of Yeaple.
17 Acres .... $ 61.94

Agran, Samuel: Farm. Located at Hurley. Bounded North by Palen, East by Dietz, South by Heinle, West by lands of Miller.
100 Acres 79.18

Avery, George: Farm. Located at Atwood. Bounded North by Davis, East, South and West by the Highway.
50 Acres 80.72

Bergeman, August: Farm. B'd North by Langing, East by the Central Hudson Gas & Electric Co., South by Beach, West by the Highway.
150 Acres 103.60

Broadhead, Catherine Heirs: Located at Pacama. Bounded North by Van Etten, East by Winchell, South by Sampson, West by Larson.
4 Acres 6.48

Betts, Judson A.: Woodland. Located at Pacama. Bounded North by the Hurley line, East by Rebstein, South by Jansen, West by lands of Brink.
20 Acres 8.16

Bogart & Sisters or Mary Bogart: Woodland. Located at Lamontville. Bounded North by Miller, East by Reis, South by Middagh, West by Reis.
17 Acres 8.20

Blumert Merchandise Corp.: Located at Marbletown. Bounded North by Kowal, East by DuBois, South by the Highway, West by the Creek.
9 Acres 75.72

Dellay, John: Residence. High Falls. Bounded North by Creek Road, East by Brodhead, South by Main Street, West by the lands of LeFever.
¾ Acre 50.53

Dewitt, Chauncey: Residence. Lamontville. Bounded North by Reis, East by Van Etten, on South by Johnston, West by lands of Johnston.
1 Acre 15.03

Delamater, Bertha: Woodland. Located at the Vly. Bounded North by Bush, East and West by Trowbridge, South by lands of Sperling.
19 Acres 8.21

Graham, Anna: Farm. Located at Lamontville. Bounded on North by Sampson, East by Wall & Keegan, South by the Highway, West by Elliott.
47 Acres 40.07

Hansen, Thomas: Residence. Atwood. Bounded North by Krom, East by the Highway, South by Freer, West by lands of New York City.
2 Acres 16.94

Haeussler, Frank: Land. Located at the Vly. Bounded North by Trowbridge, East by the Highway, South by Barringer, West by Trowbridge.
50 Acres 14.96

Keegan, Alexander & John Wall: Farm. Located at Lamontville. Bounded North by Ribstein, on East by Ten Eyck, South by Jansen, West by Graham.
6? Acres 24.60

Lounsberry, George: Residence. Located at Kripplebush. B'd North by Young, East by Young, South by the Highway, West by lands of Van Demark.
1 Acre 14.80

Lyons, Ansel: Residence. Located at Kripplebush. Bounded North by Durham, East by Smith, South by Wood, West by lands of Sahler.
6 Acres 17.87

Lounsbery, Charles: Residence. Stone Ridge. Bounded North and West by Crispell, East by Haeser, South by a Street.
¼ Acre 19.92

Larsen, Sophie: Esther Hanson. Farm. Located at Atwood. B'd North and West by Davis, South by Miller, West by lands of Oakley.
24 Acres 87.80

Miller, Charles Heirs: Woodland. Located at Lamontville. B'd North by Ribstein, on East by Markle, South by Warden, West by Sampson.
24 Acres 8.82

Miller, Charles Heirs: Woodland. Located at Lamontville. B'd North by God, East and West by Warden, South by lands of Busten.
6 Acres 7.80

Middagh, Jacob D.: Land. Located at Lamontville. Bounded North by Bush, East by Bryant, South by DuBois, West by the Highway.
85 Acres 17.48

MacDonald, John: Farm. Located at Lamontville. Bounded North and East by the Highway, South by the Creek, West by lands of Pratt.
60 Acres 30.90

MacDonald, John: Land. Located at Lamontville. Bounded North by Rosen, East by Bryant, South by Tyler, West by the lands of MacDonald.
35 Acres 14.23

Palen, Gardiner: Farm. Located at the Peak. Bounded North by Wilbur, East by Osterhout, South by Merrihew, West by the lands of Palen.
150 Acres 70.34

Palen, Gardiner: Woodland. Located at the Vly. B'd North by Hungerford, East, South and West by lands of Van Leuven.
16 Acres 7.30

Palen, Gardiner: Farm. Located at the Peak. Bounded North by Wilbur, East by Palen, South by Beatty, West by Hendricks.
60 Acres 40.44

Palen, Gardiner: Woodland. Located at the Peak. Bounded North by Palen, East, South and West by lands of Beatty.
22 Acres 8.72

Palen, Gardiner: Woodland. Located on Chestnut Hill. B'd North by Beatty, East by Service, South by Freer, West by lands of Beatty.
24 Acres 8.86

Palen, Gardiner: Farm. Located at the Peak. Bounded North by Wilbur, East and South by Palen, West by Whittaker.
15 Acres 11.90

Sampson, Henrietta Heirs: Residence. Located at Lamontville. Bounded North by Dietschy, East by DeGraff, on South by DePue, West by lands of Elliott.
5 Acres 11.40

Strickland, John or Joseph: Farm. Located at Atwood. B'd North by the Highway, East by Morey, South by Seegan, West by lands of Christiana.
40 Acres 66.40

Spitzer, Morris: Residence. Located at the Peak. Bounded North by Davenport, East by the Highway, South by Coon, West by lands of Coon.
1 Acre 18.34

Tennenbaum, Jacob or Joseph: Residence. Located at High Falls. Bounded North by Main Street, East by the Turnpike, South by Beaton, West by the lands of Davenport.
2½ Acres 97.71

Tennenbaum, Jacob or Joseph: Lot. Located at High Falls. Bounded North by Beabon, on East by Central Hudson Gas & Electric Co., South by Main St. West by Turnpike.
1 Acre 18.79

Tenedina, Frank: Boarding House & Farm. Bounded North and East by lands of New York City, South by Kelly, West by lands of Hasbrouck.
13 Acres 90.91

Van Vliet, William: Lot. Located at Cottekill. Bounded North by Snyder, East by Keator, South by Smith, West by the Highway.
¼ Acre 6.06

Van Sickle, George: Farm. Located at Pacama. B'd North by the Highway, East by Oakley, South by Krom, on West by lands of Robinson.
70 Acres 92.11

Wynkoop, Daniel: Residence. Located at the Clove. Bounded North by Hasbrouck, East by the Highway, South and West by lands of Smiley.
5½ Acres 29.21

Waterman, Jane: Woodland. Located at Pacama. Bounded North by Dietschy, East by Winchell, West by lands of Markle.
11 Acres 7.46

Woodward, Van Lear: Farm. Located at Pine Bush. Bounded North by Osterhoudt, East by Barnhardt, South by Westbrook, West by lands of Shields.
168 Acres 181.80

Young, George J.: Marbletown Commons, Western side Esopus Creek and in 2nd or Middle Allotment. Bounded North and East by Lots 20 and 26, South and East by Lot 20, South and West by Lot 23.
22 Acres 12.42

Young, George J.: Marbletown Commons. In 2nd or Middle Allotment. Bounded by Town line of Hurley, North and East by Lot 18, South and East by Lot 20, North and West by Lot 25.
25 Acres 11.90

TOWN OF MARLBOROUGH.

Anderson, A. H.: Art Colony. On Capt. Sears Road. Bounded North by the Highway, East by the W. S. Railroad, South by Hopworth, West by Paltridge.
30 Acres .... $ [illegible]

Anderson, A. H.: Dock. On Capt. Sears Road. Bounded on North by Wilkie, East by the Hudson River, South by Anderson, West by the Highway.
4 Acres .... 46.8[illegible]

Baxter, Washburn Heirs: Wood Lot. Bounded North by the Highway, East by the Highway, South by Beckerly, West by lands of Brown.
10 Acres .... [illegible]

Bertilino, Charles: Residence. On Dock Road. Bounded North and West by the Highway, East by Dayton, South by the lands of Crowell.
2½ Acres .... 20.8[illegible]

Barelli, Nicholas: Farm. On Taber Road. Bounded North by Papandrea, East by Sabrano, South by Bosi, West by the Highway.
14 Acres .... 78.[illegible]

Barry, James: Wood lot. On Breakneck Road. Bounded North by Barry, East by Passmore, South by Barry, West by the lands of Manion.
5 Acres 7.96

Covert, Fred Heirs: Farm. On State Road. Bounded North by McLaughlin, East by the Highway, South by Nicholson, West by lands of Baxter.
36 Acres .... 212.[illegible]

Campo, Benjamin: Lot. On New Road. Bounded North and East by Mataramo, South by the Highway, West by lands of Lanuzzi.
25x 220 ft. .... 21.[illegible]

Catalano, Anthony & Santa: Farm. On Taber Road. Bounded North by Lapello, East by Kaley, South by the Highway, West by lands of Lafaro.
18 Acres .... [illegible]

Catalano, Dominick: Farm. On Taber Road. Bounded North by Catalano, East by Bosi, on South and West by the Highway.
4 Acres .... [illegible]

Catalano, Vincent: Farm. On Taber Road. Bounded North and East by the Highway, South by Jenkins, West by lands of Lafaro.
8 84/100 Acres .... [illegible]

Caruso, Joseph: Wood lot. On Breakneck Road. Bounded North by Cosman, East by Staples, South by Swartz, West by old Baxter Place.
10 Acres .... [illegible]

Coinciello, Thomas & Assunta: Residence. Grand Street. Bounded North by Marchetti, East by Shurter, South by Carlino, West by Grand Street.
30x120 ft. .... [illegible]

Canciglia, Biagio Heirs and Consetta: Residence. Latintown. Bounded North by Dion, East by the Highway, South by Staples, West by Wygant.
3 Acres .... [illegible]

Fabreciai, T.: Farm. On Middlehope Road. Bounded North and West by the Highway, East by Schoonmaker, South by the lands of Amodeo.
24 Acres .... [illegible]

Ferguson, Peter Heirs: Woodland. Mt. Zion. Bounded North by Nicklin, East by Wygant, South and West by the lands of Ferguson.
3 Acres .... [illegible]

Franciose, Francis & Di Buddio, Mrs. N.: Residence. On Main Street. Bounded North by Dudley, East by Main St., South and West by lands of Schwartz.
[illegible] ft. .... [illegible]

Gavin, Martin Heirs: Residence. On Turnpike Road. Bounded North by the Highway, East by Russo, South by Bell, on West by lands of Hickey.
2 Acres .... [illegible]

Hudson Valley Refrigerator Company: On Dock Road. Bounded North by the Highway, East by Mfg. & Supply Company, South by the Creek, West by lands of Burns.
18 Acres .... [illegible]

Kasner, Adam: H & L. Prospect Avenue. Bounded North by Brown, East by Catalano, on South by DuBois, West by Prospect Avenue.
[illegible] ft. .... [illegible]

Lopez, Frank: Farm. On Capt. Sears Road. Bounded North by Kelleck, East by Hyde, South

by Paltridge, West by the Highway.
29 Acres 102.65

Legar, Frank: Residence. On Sande Avenue. Bounded North by Lawton, East by Sande Ave. South and West by the Highway.
1½ Acres 317.20

Leonardo, Tonie: Residence. State Road. Bounded North by Kent. East by the Highway, South by Thorne, West by the lands of DiAmbrosio.
40x60 ft. 34.73

Leonardo, Tonie: Store. On State Road. Bounded North and West by the Highway, South by Monnesce, East by lands of Craft.
40x60 ft. 176.94

Lawton, Harry: Residence. On Sande Avenue. Bounded North by Thorne, East by the Highway, South and West by lands of Legar.
100x200 ft. 66.15

Lent, Mabel: Wood lot. Located at Sky Top. Bounded North and West by Caverly, East by Craft, South by lands of Fannis.
20 Acres 17.66

Lane, George H.: 10 Bungalows. On Western Avenue. Bounded North and West by the Highway, East by Clark, South by Mortgage Company, East by Clark.
6 Acres 188.76

McElrath, William: Farm. Mt. Zion. Bounded North by Norton, East by McElrath, on South by Staples, West by the lands of Quinn.
10 Acres 80.52

McElrath, William: Wood lot. Mt. Zion. Bounded North by Zambito, East by Fowler, on South by N. Y. City Reservoir, West by lands of Ferguson.
7 Acres 8.72

McElrath, William: Farm. Mt. Zion. Bounded North by N. Y. City Reservoir, East by Berry, South by Wygant, West by the lands of McElrath.
20 Acres 75.91

McElrath, William: Wood lot. B'd. North and East by Fowler, South by Baker, West by the lands of Chester.
11 Acres 9.20

Morrow, Frank: Farm. On State Road. Bounded North and East by the Highway, South by Wardell, West by lands of Dragotta.
46 Acres 333.36

Morrow, Frank: Wood lot. Bounded North by Cosman, East by Davis & Covert, West by lands of Dragotta.
46 Acres 333.36

Morrow, Frank: Wood lot. Bounded North by Cosman, East by Davis & Covert, South by Swarts, on West by lands of Baxter.
5 Acres 7.14

Mannese, James: ½ House. B'd. North by Crook, East by Northrip, South by Mannese, West by the Highway.
45x250 ft. 49.57

Mauri, Charles: Store. On Western Avenue. Bounded North by Hewitt, East by Hill, on South by Western Avenue, West by lands of Merritt.
36x80 ft. 232.40

Melito, George: Residence. On Dock Road. Bounded North by Crowell, East by Dayton, South by Sabella, West by the Highway.
60x200 ft. 62.48

Mannese, Antionetta: Farm. On Back Road. Bounded North by Perkins, East by Visconti, South by the Highway, West by lands of Donovan.
15 Acres 102.78

Passmore, L. K. Heirs: Wood lot. Bounded North by Bingham, East by Rhodes, South by Dawes, West by the Mountains.
15 Acres 11.94

Foyer, Martha: Residence. Middlehope. Bounded North by Lane, East by the Highway, South and West by Nicklin.
6 Acres 104.82

Pioneer Pearl Button Company. Factory. On Western Avenue. Bounded North by Carofano, East by Germarelli, South by Western Avenue, West by the lands of DuBois.
50x200 ft. 105.05

Perone, Tony: Farm. On South Street. Bounded North and West by the Highway, East by Dragotta, South by the lands of Wardell.
23 Acres 171.83

Pasculio, Elisa: Residence. On Grand Street. B'd on North by McCullough, East by Knapp, South by Masatelli, West by the Highway.
40x120 ft. 268.07

Rhodes, Carl A.: Garage. On State Road. Bounded North and East by Kent, South and West by the Highway.
60x140 ft. 188.95

Terwilliger, W. B. & C. M. Residence. DuBois Street. B'd North by DuBois Street, East by DuBois, South by Purdy, West by lands of Vredenburg.
48x150 ft. 78.60

Turturro, Michael: Farm. On State Road. Bounded North by Nicholson, East by the Highway, South by Taylor, West by the lands of Baxter.
46 Acres 449.62

Wischoff, Gustave: Farm Middlehope. Bounded North by Truncillito, East by the Highway, South by Lockwood, West by the lands of Ryan.
86 Acres 120.83

Weed, Raphael: Residence. On Church Street. Bounded North and East by Kent, South by the Highway, West by the lands of Weed.
120x100 ft. 94.88

Weed, Raphael: Residence. On Church Street. Bounded North by Kent, East and West by Weed, South by the Highway.
50x120 ft. 49.42

Weed, Raphael: Lot. On Church Street. Bounded North by Kent, East by Weed, South and West by Church Street.
160x120 ft. 87.22

Whitney Poultry Farm, Inc. Residence. Grand Street. B'd North by Conn, East by Grand Street, South by Gulotta, West by lands of Gulotta.
60x120 ft. 79.60

VILLAGE OF NEW PALTZ.

Clausen, Knud V. & Wife. House, 2 Greenhouses & Garage. On Pencil Hill. Bounded North by Millham, East by Parks and Millham, South by Side Avenue, West by Pencil Hill Road.
3 Acres .... $ 145.92

Gaston, Freda A. & Hans: Residence. Church Street. Bounded North by Corwin, East by Larkin, South by Georgia Crans, West by Church Street.
50x180 ft. 82.26

Hasbrouck, George B.: H & 2 Lots. Prospect Street. Bounded North by Emery Hasbrouck, East by Prospect Street, South by John Street, West by lands of G. Hasbrouck.
100x150 ft. 88.06

Hasbrouck, George B.: Vacant land, John Street. Bounded North by Bloomer, East by Hill Street, South by John Street, West by lands of Bloomer.
100x150 ft. 8.11

Keller, Edward: House, 2 Lots & Gas Station Main Street. B'd North by Schoonmaker, East by Lawrence, South by Main Street, West by the Highway.
100x140 ft. 166.55

Parker, Marie C.: Residence. Church Street. Bounded North by Elliott, East by Peterson, South by Parker, West by Church Street.
5¾ Acres 146.81

Parker, Charles: Shop, Store & Lot. Church Street. Bounded North by Parker, East by Pederson, South by Corwin, on West by Church Street.
¼ Acre 78.00

Townsend, Mrs. Minnie: H & L. Huguenot Street. Bounded on North by Elting, East by Decker, South by Huguenot St., West by DeFinley.
25x100 ft. 39.09

TOWN OF NEW PALTZ.

Anastasio, Gaetano: Farm. On Ohioville Road. Bounded North by Bauman, East by Crisamale, South by Lamanica, West by the lands of Boland.
42 Acres .... $ 60.20

Abbotta, Charles: Vacant land. Lot 36 Tract of New Highland. Map 902 (Plutarch Road). B'd North and East by Hommer, South by Catskill Terrace, West by Anthony.
50x150 ft. 9.06

Crismale, Onifrio: Farm. On Markle Lane. Bounded North by Petter, East by Eslund, South by Stimatz, West by the lands of Selderbeck.
22 Acres 67.04

DeGraff, Daniel: Farm. On Plutarch Road. Bounded North by DeGraff, East by the Town line, South by Kratzenburg, West by the Highway.
4 Acres 21.66

Hood, Melvin: Farm. On Kingston Road. Bounded North by Dupper, East and South by the Highway, West by the lands of Brown.
35 Acres 11.24

Knowles, Joseph: Lots 28-29 Map 841 New Highlands. Plutarch Road. Bounded North by Central Ave., East by Bucksholz, South by Utz. West by Newport.
100x150 ft. 8.60

Kruszka, Michael: Lots 6-9, Map 841 New Highlands. Plutarch Road. Bounded North and West by Utz, East by Minard, South by Central Avenue.
100x150 ft. 9.94

Kratzenburgh, Mrs. George Heirs: Farm. On Plutarch Road. Bounded North by DeGraff, on East by the Town line, South by Salerno, West by the Highway.
35 Acres 84.94

Lugatuta, Angelo Heirs: Farm. On Ohioville Road. Bounded North by Lacascio, East by the Highway, South and West by lands of Sinagara.
35 Acres 109.42

Maurie, Charles: Farm. On Cross Road. Bounded North and East by the Highway, South by Freer, West by lands of Shamback.
20 Acres 26.52

Meyer, George & Wife. Vacant land. Plutarch Road, Map 902. Bounded North by Highland Ave. East by Trooper Street, South and West by lands of Messmer.
2 17/100 Acres 14.67

Meyer, Abese & George: Vacant land. Lot 6, Map 962, New Highlands. B'd North, East and West by Messmer, South by Orchard Terrace.
50x150 ft. 8.38

Michaelson, William T.: Vacant land. Lot 73, Map 790 Maplewood Park, Bounded North by Nelson Place, East by Plutarch Road, South by McCann, West by the lands of Willinghurst.
125x100 ft. 8.63

Miller, E. L.: Residence. On Libertyville Road. Bounded on North and West by Kite, East by the Highway, South by the lands of County Home.
75x75x105 ft. 49.05

Mironchk, A. Efron: Farm. On Springtown Road. B'd North by Deyo, East by the Wallkill River, South by Hudson Farms, West by the Highway.
10 Acres 24.56

Newbert, Charles: Vacant land. Plutarch Road. Lots 14-15-16, Map 841, New Highlands. B'd North by Central Avenue, East by Newbert, South by Goeglen, West by Trooper St.
150x150 ft. 10.71

Newbert, Richard: Vacant land. Plutarch Road. Lots 17-19, Map 841. New Highlands. B'd North by Central Avenue. East by Knowles, South by Burke, West by lands of Newbert.
100x150 ft. 9.04

Rosendale Developing Company: Farm. On Kingston Road. B'd North by Deyo, East by Pratt, South by Tommasi, West by the Highway.
20 Acres 85.96

Rhode, Mrs. C.: Vacant land. Plutarch Road. Lot 71. Map 790 Maplewood Park. Bounded North and West by Messmer, on East by Thompson, South by Nelson Place.
100x100 ft. 8.68

Skrable, Joseph: Vacant land. Plutarch Road. Lot 66. Map 790 Maplewood Park. Bounded North by Dietrick, East by Rhode, South by Miller Place, West by lands of Messmer.
100x125 ft. 8.62

Tillson, Hassie: Vacant land. Ohioville Road. Bounded North and West by Tschirky, East and South by lands of Elliott.
5 Acres 6.80

Tommasi, Alberico & Wife: Wood lot. On Kingston Road. Bounded North by Rosendale Development Company, East by Pratt, South by Hasbrouck, on West by the Highway.
20 Acres 81.16

Wellingherst, George: Vacant land. Plutarch Road. Lot 70. Map 790 New Highlands. B'd North by Nelson Place. East by Michaelson, South by Rhode. West by lands of Wellingherst.
100x125 ft. 8.53

Wellingherst, Dietrick: Vacant land. Lot 67. Map 790. On Plutarch Road. New Highlands. Bounded North by Nelson Place, East by Wellingherst, South by Skrable, West by Messmer.
100x125 ft. 8.63

Williams, Helen T.: Lots 11-12, Section 15. Storrs Oakwood Park. Bounded North by Ulster Road. East and South by Storrs, West by Millrock Road.
50x128 ft. 8.63

TOWN OF OLIVE.

Buckner, Lewis & Emma: Located at Shokan. Bounded on North by Grossman, East by Longyear, South by New York City, West by lands of Need.
1½ Acres .... $ 9.70

Buley, Kate: Located at Ashokan. Bounded North by Davis, East by Philips, South by Rutherford, West by lands of Secor.
15 Acres 21.62

Buckley, John F.: Located at Ashokan. Bounded North by Rutherford, East by Philips, South by New York City, West by lands of DuBois.
25 Acres 19.62

Buley, Alva: Located at Ashokan. Bounded North, East, South and West by lands of Bogart.
33 Acres 8.92

Breber, Arthur & Opal K.: Located at West Shokan. Bounded North by the Creek, East by New York City, South by the Highway, West by Roosa.
¾ Acre 12.91

Brown, Lemuel & Lewis: Located at West Shokan. Bounded North by State lands, East by Hill, South by Watson, West by lands of Every.
150 Acres 38.45

Boice, Delia: Located at West Shokan. Bounded North and East by Burgher, South by Lambert, West by the lands of Boice.
19 Acres 12.56

Fisher, Joseph: Located at West Shokan. Bounded North, East and West by State Lands, South by the lands of Brennen.
515 Acres 30.80

Gregory, E. H.: Located at West Shokan. Bounded North, South and West by Eckert, East by the Highway.
30 Acres 17.10

Higgenson, Maynard: Located at Samsonville. Bounded North, South and West by lands of Chambers, East by the Highway.
1 Acre 9.70

Higginson, Maynard: Located at Samsonville. Bounded North by Shurter, East by the Highway, South by Brown, West by lands of Barringer.
51 Acres 13.82

Hendrick, Lewis R.: Located at Olive Bridge. Bounded North by Davis, East by Campuzzo, South by the Highway, West by lands of Fromer.
2 Acres 11.60

Hardenburgh, J. B.: Located at West Shokan. Bounded North by Watson, East by the Highway, South by Town of Denning, West by Town of Shandaken.
65 Acres 19.30

Holden, Irene: Located at Ashokan. Bounded on North and West by Van Steenburgh, East and South by the lands of New York City.
1 Acre 13.97

Leifchitz, Lewis: Located at Ashokan. Bounded North and East by Winnie, South by Pierson, West by the Highway.
¼ Acre 6.97

Merrihew, Oakley: Located at Krumville. Bounded North by Trowbridge, East by Town of Marbletown, South and West by lands of Webber.
24 Acres 8.38

Mehring, Lester: Located at Brown Station. Bounded North and East by Brennen, South and West by the lands of New York City.
46 Acres 27.86

McCormack, John H.: Located at Samsonville. Bounded North by Shurter, East by Kelder, South by Barringer, on West by lands of Beesmer.
41 Acres 17.80

Kiers, John: Located at Olive Bridge. Bounded North and West by Paris, East by Myers, South by the Town of Marbletown.
65 Acres 27.60

Smith, Sarah: Located at Olive Bridge. Bounded North and West by Myers, East by Markle, South by the lands of Shurter.
26 Acres 8.26

Sorensen, Samuel: Located at Samsonville. Bounded North and East by Smith, South by the Highway, West by lands of Shurter.
2 Acres 9.11

Thompson, R. C. H.: Located at Samsonville. Bounded North by State Lands, East by Barringer, South and West by Palen.
60 Acres 8.36

Thompson, John: Located at Samsonville. Bounded North by Smith, East by Barringer, South by Harris, West by lands of Thompson.
25 Acres 4.42

Vette, O. P.: Located at Boiceville. Bounded North by the Highway, East by Copland, South by Berry, West by lands of DeSilva.
¼ Acre 7.30

TOWN OF PLATTEKILL.

Adams, Severio: Farm. Located at Tucker's Corners. Bounded North by Benjamin, East by Sheer, South and West by the Highway.
25 Acres .... $ 35.91

Baxter, Sanford: Wood lot. Unionville. Bounded North by Feldt, East by Sutton, South by Miller, West by the Highway.
17 Acres 17.78

Ball, John R.: Woodland. Located at Tucker's Corners. Bounded North by Rhodes, East by Shay, South by Fowler, on West by lands of Clark.
4½ Acres 9.93

Brown, Mrs. William: Woodland. Located at Tucker's Corners. B'd. North by Waring, East and West by Ferguson, South by lands of Brown.
7 Acres 8.40

Banks, Lewis: Farm. Located at Ardonia. Bounded North by Conklin, East by the Highway, South by Malcolm, West by the lands of Barclay.
50 Acres 48.67

Bruno, George: Farm. Located at Plattekill. Bounded North by Dayton, East by Ward, on South by Naughton, West by the Highway.
138 Acres 180.82

Bella Vista Farm: Farm. Located at Ardonia. Bounded North and East by Palmer, South by Coy, West by the Mountains.
76 Acres 134.13

Bella Vista Farm: Farm. Located at Ardonia. Bounded North and West by Bella Vista Farms, East by Coy, South by the Highway.
1 Acre 22.83

Chidgey, James: Wood lot. Located at Unionville. Bounded North by Griffin, East by Halstead, South by DuBois, on West by the Town line.
16 Acres 17.61

Castelli, Joseph: Farm. Located at Tucker's Corners. Bounded North by Halt, East by Benjamin, South by the Highway, on West by lands of Marshall.
70 Acres 44.37

Castelli, Joseph: Farm. Located at Tucker's Corners. Bounded North by Marshall, East by Zimmerman, South by the Highway, West by Elmendorf.
15 Acres 12.83

Castano, Albert: Farm. Located at Lewisville. Bounded North by the Highway, East by Friedman, South by Jenkins, West by lands of Degrazio.
28½ Acres 100.41

Copans, Henry Heirs: Farm. Located at Unionville. Bounded North by the Highway, East by Dixon, South by Baxter, on West by lands of Simon.
19 Acres 22.78

Chandler, James: Farm. Located at Unionville. Bounded North by Baxter, East by Sutton, South and West by the Highway.
41 Acres 53.27

Copans, Davis: Farm. Located at Unionville. Bounded North by the Highway, East by Dempsky, South by Montfort, West by lands of Feldt.
6 Acres 22.78

Cramer, Annie: Farm. Located at Ardonia. Bounded North by Mombrey, East by the Highway, South by the Highway, West by lands of Carrol.
96 Acres 117.74

Decker, George: Woodland. Situated at Sarilton. Bounded North and East by Sutton, on West by lands of Drennin.
12 Acres 10.90

Decker, Charles, Jr.: Farm. Located at Sylva. Bounded on North by Decker, East by Fowler, South by Van Deusen, West by lands of Hasbrouck.
41 Acres 53.27

Eckerly, Ernest: Farm. Located at Leptondale. Bounded North by Sisti, East by the Highway, South by Peterson, West by lands of Thompson.
71 Acres 163.13

Figlia, Andre: Residence. Located at Ardonia. Bounded North, East and West by Palmer, South by the Highway.
½ Acre 26.50

Gee, Harry: Wood lot. Located at Unionville. Bounded North by Dempsky, South by Baxter, West by the Highway.
10 Acres 13.93

Griffin, Albert: Woodland. Located at Rossville. Bounded North by Waring, East by Ferguson, South by Scott, West by Palmer.
7 Acres 7.75

Griffith, Anna: Farm. Located at Modena. Bounded North by Black, East by the Highway, South by Lucy, West by the Town line.
168 Acres 229.86

Griffith, John: Vacant land. Located at Modena. Bounded North and East by Hasbrouck, South and West by the Highway.
200x58 feet. 30.79

Gee, Harry: Farm. Located at Plattekill. Bounded North by Brown, East and South by Fosler, West by lands of Gee.
48 Acres 30.79

Halstead, Elias: Wood land. Located at Mt. Zion. Bounded North by Rhodes, East by John Staffen, South by Ruben, West by lands of John Ferguson.
13 Acres 16.30

Hirschberg, Charles: Residence. Located at Plattekill. Bounded North by Crawshaw, East by Crawshaw, South by the Highway, West by Frank.
¾ Acre 27.20

Iagel, Salvatore: Farm. Located at Tucker's Corners. Bounded North by the Highway, East by Conn, South by Decker, on West by lands of Kastendyke.
35 Acres 48.11

Kiser, Thomas: Farm. Located at Sylvia. Bounded North by Van Deusen, East by Thompson, South by Loertcher, West by the Highway.
68 Acres 24.09

Kool, John: Farm. Located at Leptondale. Bounded North by Hoppenstedt, East by Gerow, South by the Town line, West by the Highway.
28½ Acres 128.38

Lyons, W. H.: Woodland. Located at Unionville. Bounded North by Halstead, East by Fowler, South by the Town line, West by lands of Staples.
12 Acres 16.29

Lockwood, J. L.: Wood lot. Located at Unionville. Bounded North and West by Fowler, East by Pembroke, South by Carpenter, West by lands of Fowler.
10 Acres 14.22

Lemke, Edward: Farm. Located at Ardonia. Bounded North by the Highway, East by Fowler, South by Hurd, West by lands of Conklin.
9 Acres 46.67

Moran, Albert: Farm. Located at Sylva. Bounded North by Hartney, East and South by Decker, West by lands of Hedges.
100 Acres 190.38

McCord, Dennis: Woodland. Located at Unionville. Bounded North by Benjamin, East by Irgens, South and West by the lands of Irgens.
2 Acres 7.44

Merritt, George H.: Wood lot. Located at Unionville. Bounded North by Quimby, East by Woolsey, South and West by Irgens.
5 Acres 10.78

McKee, John: Wood lot. Located at Unionville. Bounded North and East by Sutton, South by Tjaden, West by the Town line.
12 Acres 13.52

Newirth, Edward: Fire House. Located at Plattekill. Bounded North by the Highway, East and South by Sutton, West by lands of Hasbrouck.
1/16 Acre 9.90

Newirth, Edward: Residence & Garage. Located at Plattekill. Bounded North, East and West by Garrison, South by the Highway.
1 Acre 74.56

Naughton, Delia: Farm. Located at Plattekill. Bounded North by Thompson, East by Ward, on South by Shea, West by the Highway.
65 Acres 87.60

Ostrander, Dewitt: Farm. Located at Clintondale. Bounded North by Hurd & Bernard, East by Jenkins, South by Gerald & Tompkins, West by the Highway.
19 Acres 136.84

O'Donnell, Joseph: Residence. Located at Plattekill. Bounded North and East by Arnold, on South by Crawshaw, West by the Highway.
¼ Acre 22.83

Pasbjerg, Weiner: Farm. Located at Clintondale. Bounded North by Elmendorf, East by Thomas, South by Daley, West by lands of Ackhart.
30 Acres 98.15

Ruggles, John: Lot. Located at Plattekill. Bounded North and East by Crawshaw, South by the Highway, West by the lands of Fleming.
¼ Acre 7.75

Sylvan Lake Estate. Farm. Located at Leptondale. Bounded North by the Highway, East by Garrison, South by Peterson, West by the Highway.
157 Acres 255.27

Schaffer, Adolph. Farm. Located at Plattekill. Bounded on North and West by Johnston, East by the Highway, South by lands of Palmer.
60 Acres 117.74

Smith, Fred: Residence. Located at Clintondale. Bounded on North, East and South by Heaton, West by the Highway.
¼ Acre 14.17

Shea, Raymond J.: Farm. Located at Plattekill. Bounded on North by Naughton, East and South by Barbatsuly, West by the Highway.
120 Acres 195.21

Sommer, Kathleen: Wood lot. Located at Unionville. B'd North by the Highway, East by Decker, South by Chidgey, West by lands of Dayton.
20 Acres 12.10

Sommer, Kathleen: Wood lot. Located at Tucker's Corners. B'd. North and East by Rhodes, South by lands of Young.
13 Acres 12.10

Sommer, Kathleen: Wood lot. Located at Tucker's Corners. B'd. North by Quimby, East by Hulse, South by Ferguson, West by Baxter.
20 Acres 14.22

Sommer, Kathleen: Wood lot. Located at Tucker's Corners. B'd North by Halt, East by Sherman, South by Griggs, West by lands of Smith.
13 Acres 16.28

Young, George J.: Wood lot. Located at Plattekill. Bounded North by Naughton. East by Wager, South by the Highway, West by Costello.
10½ Acres 11.21

TOWN OF ROCHESTER.

Bennett, Chester: Vacant land. Located at Stonykill. Bounded North, South and West by Smith, East by the Highway.
½ Acre .... $ 5.71

Brennen, Joseph & Ben Dwarkin: Farm on Berm Road. Bounded North by the Railroad, East by Davis, South by Schwartz, West by lands of Addis.
12 Acres 13.67

Backinoff, Harry: Farm. Located at Whitfield. Bounded North by Rider, East by Berman, South by Garlick, West by lands of Barley.
51½ Acres 126.98

Barley, Byron: Farm. Located at Whitfield. Bounded North by the Highway, East, South and West by lands of Rider.
52 Acres 102.00

Barley, Byron: Woodland. Located at Whitfield. Bounded North by Rider, East by Hornbeck, South and West by the lands of Wilklow.
10 Acres 8.52

Barley, Byron: Woodland. Located at Whitfield. Bounded North by Quick, East by Backinoff, South by Jacobwitz, West by lands of Miller.
10 Acres 8.52

Bissinger, Joseph: Residence. Located at Pataukunk. Bounded North and West by Simpson, East by Bessinger, South by the Highway.
10¾ Acres 84.15

Bissinger, Joseph: Residence. Located at Pataukunk. B'd North by Simpson, East by Chenworth, South by Highway, West by lands of Bissinger.
2½ Acres 33.84

Boyer, Arthur: Farm. Located at Rochester Center. Bounded North by Bell, East by Sahler, South by Pashowitz, West by the Highway.
120 Acres 113.15

Churchwell, Elting: Woodland. Located at Mombaccus. B'd North by Lounsbery, East by Markle, South by Rubin, West by lands of Terwilliger.
30 Acres 12.19

Churchwell, Walter. Woodland. Located at Mombaccus. B'd North by Mertine, East by Markle, South and West by lands of Burger.
27 Acres 10.47

Churchwell, Walter: Woodland. Located at Mombaccus. B'd North by the Highway, East by Bluming, South by Rubin, West by lands of Lounsbery.
30 Acres 16.90

Churchwell, Walter: Woodland. Located at Cherrytown. B'd North by Depuy, South and East by Van Etten, West by lands of Smith.
40 Acres 9.62

Depuy, Blanche: Lot. Located at Granite. Bounded North by the Stonykill, East by Lewis, South by Pershitz, West by the lands of Decker.
1½ Acres 8.92

DePuy, Joachim: Woodland. Located at St. Josen. Bounded North and East by Hasbrouck, South by the Highway, West by lands of Schoonmaker.
7 Acres 9.10

Decker, James Heirs: Woodland. Located at Mombaccus. B'd North by Golub, East by Churchwell, South by Thomas, West by lands of Bloomer.
25 Acres 9.64

Dymond, Horace: Woodland. Located at Palentown. Bounded North by the Town of Denning line, East, South and West by State Lands.
117 Acres 30.07

Forman, Sam: Lot. Located at Alligerville. Bounded North and East by the Highway, South by Harding, West by lands of Hendrickson.
½ Acre 8.02

Freidman, H.: Boarding House. Located at Pataukunk. B'd North by Van Etten, South, East and West by the Highway.
1½ Acres 110.08

Golden, Siske: Residence. Located at Kyserike. Bounded North, South and West by Sahler, East by the Highway.
1½ Acres 69.55

Gorch, Sarah: Lot. Located at Mettacahonts. Bounded North and East by Markle, South by Osterhoudt, West by lands of Krom.
23 Acres 39.51

Gallo Brothers: Farm. Located at Kyserike. Bounded North and East by Mahoney, South by Depuy, West by lands of Westbrook.
16 Acres 86.20

Golden, A.: Farm. Located at Alligerville. Bounded North by the Highway, East and South by the Highway, West by lands of Rider.
21 Acres 86.50

Hilf, Oscar: Farm. Located at Granite. Bounded North by Van Etten, East by Halpin, on South by Huckman, West by the lands of Rabinofsky.
67 Acres 142.09

Higginson, Maynard R.: Lot. Located at Leibhardt. Bounded North by the Town of Olive line, East by the Highway, South and West by lands of Locke.
27 Acres 21.72

Houghtaling, Bessie M.: Woodland. Located at Cherrytown. Bounded North by Coddington, East by Terwilliger, South by Wright, West by lands of Smith.
14 Acres 9.45

Kochek, Sam: Farm. Located at Cherrytown. Bounded North by Hollowick, East by Warnsh, South by McDonald, West by lands of Dunn.
46 Acres 37.25

Kasselman, Conrad: Vacant land. Located at Mombaccus. B'd North by the Highway, East by Kasselman, South by Quick, West by Lindermann.
20 Acres 8.62

Lawrence, Anna or Fred: Farm. Located at Clove. Bounded North and East by Smiley, South by Schoonmaker, West by lands of Turner.
114 Acres 126.90

Lawrence, Anna or Fred: Woodland. Located at Clove. B'd North and East by Yeaple, South by Coddington, West by lands of Lawrence.
45 Acres 29.66

Lyons, Ansel: Located at Whitfield. Bounded North by the Highway, East and West by Barley, South by Bonic.
25 Acres 19.41

Lennon, Joel: Farm. Located at Cherrytown. Bounded North by Miller, East by Wright, South by Van Etten, West by Vernooy Kill.
70 Acres 16.90

Lennon, Joseph M.: Farm. Located at Palentown. Bounded North by Palen, East and South by Barringer, West by lands of Miller.
50 Acres 21.74

Lockwood, Henry A.: Woodland. Located at Pottersville. B'd North by Schoonmaker, on East by the Denning line, South by Wright, West by State lands.
80 Acres 30.27

Levine, Frank & Morris Gerber. Farm. Located at Pataukunk. Bounded North by Demarest, on East and South by Dunn, West by lands of Grosslanger.
72 Acres 106.76

Lockwood, Henry A.: Woodland. Located at Pottersville. B'd North by Schoonmaker, East by Town of Denning line, South by Wright, West by State land.
125 Acres 25.52

Mokosky, Pauline: Wood lot. Located at Rock Hill. Bounded North by May, East by the Highway, South and West by lands of Steinman.
2 Acres 8.82

Markle, Benjamin: Woodland. Located at Cherrytown. B'd North and West by Van Etten, East by Quick, West by the lands of Osterhoudt.
50 Acres 11.24

Mertine, Elsie: Vacant land. Located at Cherrytown. B'd North by Wright, East by Terwilliger, South by Herring, West by lands of Beesmer.
71 Acres 20.16

Miller, Floyd: Farm. Located at Cherrytown. B'd North and East by Massoth, South by Terwilliger, West by the lands of Coddington.
21¼ Acres 15.40

Osterhoudt, John A.: Residence. Located at Alligerville. B'd North by Hendrickson, East by the Canal bed, South by Perkosky, West by the Rondout Creek.
½ Acre 21.76

Osterhoudt, Chester: Farm. Located at Accord. B'd North by Favor, East by James, South by Skinner, West by the lands of Westbrook.
54 Acres 31.76

Osterhoudt, John A.: Residence. Located at Alligerville. B'd North by Smith, East by the Highway, South by the Rondout Creek, West by lands of DeWitt.
1 Acre 45.98

Purcell, David: Residence. Located at Alligerville. Bounded North and West by Smith, East by Knights of Pythias, South by the Canal bed.
½ Acre 20.11

Purcell, William: Farm. Located at the Clove. Bounded on North by Purcell, East by Smiley, South by Edelman, on West by lands of Oakley.
45 Acres 34.69

Purcell, Bertha: Residence. Located at Granite. B'd North East and West by Levitts, South by the Highway.
¼ Acre 8.94

Prisco: Land. Located at Alligerville. Bounded North and East by the Highway, South by Depuy, West by lands of Cox.
52 Acres 47.71

Rappaport, G.: Farm. Located at Clove. Bounded North by Schoonmaker, East by Lawrence, South by Purcell, West by the lands of Turner.
47 Acres 42.76

Robmowisky, Samuel: Farm. Located at Granite. Bounded North by Sherman, East by Kanstron, South by Sheldon, West by lands of Dilan.
65 Acres 118.50

Schoonmaker, C. W.: Farm. Located at Clove. Bounded on North by Lawrence, East and West by Turner, South by the lands of Rappaport.
26 Acres 47.19

Sykes, Mrs. Walter H.: Farm. Located at Accord. Bounded North and East by the Highway, South and West by Schoonmaker.
13 Acres 21.11

Schoonmaker, Herbert: Woodland. Located at Accord. B'd on the North, East, South and West by lands of Marshall.
23 Acres 29.18

Samuels, Louis: Woodland. Located at Mombaccus. Bounded North by Singer, East and South by Kasselman, West by lands of Samuels.
8 Acres 7.21

Shore, Mrs. Phillip Heirs: Residence. Located at Kerhonkson. Bounded North, South and West by State Lands, East by lands of Davis.
1 Acre 25.82

Schwaz, Edwin: Residence and Farm. Located at Mombaccus. Bounded North by Horwick, on East and South by Ludenbaum, West by the Highway.
27 Acres 29.95

Terwilliger, Joseph Heirs: Farm. Located at Tobasco. Bounded North by Wynkoop, on East and South by Van Vliet, West by lands of Van Etten.
26 Acres 17.74

Tompkins, Mrs. Jennie: Residence. Located at Pataukunk. Bounded North by Stratton, East by the Highway, South by Rothstein, West by lands of Grosslnger.
4 Acres 29.88

Terwilliger, Mrs. Daniel: Farm. Located at Cherrytown. B'd North by Wright, East by Mertine, South by Beesmer, West by lands of Smith.
60 Acres 22.84

Terwilliger, John: Farm. Located at Cherrytown. B'd North by Coddington, East by Massoth, South by Herring, West by lands of Mertine.
76 Acres 25.02

Terwilliger, John: Woodland. Located at Cherrytown. Bounded North by Wright, East by Smith, South by Massoth, West by lands of Miller.
160 Acres 29.95

Terwilliger, Isaac: Woodland. Located at Potterville. Bounded North by Schoonmaker, East by Shook, South and West by the Wawarsing line.
100 Acres 21.75

Terwilliger, Mrs. Eugene: Woodland. Located at Cherrytown. Bounded North and East by Markle, South by Kortright, West by lands of Terwilliger.
5 Acres 6.42

Unger, Benjamin: Boarding House. Located on Logtown Road. Bounded North by the Railroad, East by Iwoe, South and West by the Highway.
6 Acres 151.25

Vorhees, William: Clarence Utter, Farm. Located at Palentown. Bounded North by Coddington, East by Roosa, South by Lennon, West by lands of Miller.
155 Acres 47.70

Weinberg, Louis: Farm. Located at Pataukunk. Bounded North and East by the Highway, South by Dunn, West by lands of Schwartz.
4 Acres 70.35

Young, George: Farm. Located at Alligerville. Bounded North by Van Wagenen, East by the Rondout Creek, South by Simpson, West by lands of Sahler.
30 Acres 126.95

VILLAGE OF ROSENDALE.

Batten, Frieda: Residence. On road from Rosendale to High Falls. Bounded North by Baten, East by Koehkie, on South by the Highway, West by lands of Hopper.
½ Acre .... $ 62.88

Batten, Frieda: Bungalow. On road from Rosendale to High Falls. Bounded North by Baten, East by Hessman, South by the Highway, West by the lands of Hopper.
¼ Acre 25.26

Bancs, Nina: Residence & Bungalow. On Rosendale to LeFever Falls Road. Bounded North, East and South by the Rondout Creek, West by the Central Hudson Gas & Electric Company.
2 Acres 72.85

Dellay, Lillian: Residence. Elting Street. Bounded North by Parker, East by Whitten, South by Dunaer, West by Elting Street.
¼ Acre 22.16

Dellay, Lillian: Lot. On Hasbrouck Avenue. Bounded North by Depot Hill Road, East and South by Dellay, West by the lands of Idram & Dellay.
2 Acres 31.53

Dellay, John: Lots on Rosendale-Kingston State Road. B'd North by Dellay, East by the Highway, South by Sammons & the C. H. Gas & Elec. Co., West by lands of Hinck.
25 Acres 38.15

Dibicco, Urbano & Wife: Sand Bank & Bldg. lots Nos. 2-28 inc. On Wilbur & Maple Avenue. Bounded North by Wilbur Ave. East by McCarthy & Sten, on South by Maple Ave., West by lands of Bohota.
2 Acres 34.42

Kristie, Thomas: Farm. On James Street. Bounded North and West by the Rondout Creek, East by Ackerman, South by lands of Sammons.
175 Acres 152.56

Lippert, Henry: Lot. On Hasbrouck Avenue. Bounded North by Tucel, East by Dellay, South by Libbert, West by Hasbrouck Avenue.
75x100 ft. 8.07

Lobello, Peter Frank: Residence. On Main Street. Bounded North by the D. & H. Canal, East by Osterhoudt, South by Main Street, West by Hudson Counties Title & Mortgage Co.
50x300 ft. 41.21

Lobello, Peter Frank: Lots Nos. 30-60 incl. Adj. Sand Bank. Bounded North by Davis, East by Davis, South by Davis St., West by Mountain View Avenue.
2½ Acres 21.54

Smedes, Edith: Residence. On Davis Street. Bounded North by McCarthy, East by Vargo, South by Davis Street, West by lands of Brandon.
¼ Acre 41.53

Sullivan, John L.: Residence & Bungalow. On Rosendale to LeFevre Falls Road. Bounded North and East by Stuhr, South by the Highway, West by the lands of Gallagher.
¼ Acre 45.34

Sasso, Nicola: Hotel. Main St. Bounded North by Main Street, East by Roosa, South by the Rondout Creek, West by lands of Sammons.
½ Acre 180.61

Sheeley, Tracy: Residence. On Rosendale to High Falls Road. Bounded North by Hopper, East by the Highway, South by Dunbar, West by Jeghers.
¼ Acre 29.75

Seibert, Eva A.: Lots 45-56 Pine Grove Avenue. Bounded North by Walther, East by Dellay, South by Pine Grove Avenue, West by Hofmeister.
¼ Acre 8.57

Santangelo, Felice: Lots 38-39-40-41-42-43 Mt. View Ave. B'd North by Lobello, East by Davis, South by Davis St., West by Mt. View Avenue.
1 Acre 13.61

Skyler, V.: Lots 67-68-69-70-71-72 Pine Grove Avenue. B'd North by Davis, East by Duffy, South by Pine Grove Avenue, West by Dellay.
1 Acre 13.61

Thornton, Daniel R.: Store. Main Street. Bounded North by Main Street, East by Jeghers, South by the Rondout Creek, West by lands of Hayden.
¾ Acre 70.01

Vargo, Mrs. M.: Residence. Davis Street. Bounded North by Huben, East by Ulrich, South by Davis Street, West by lands of Smedes.
¼ Acre 21.63

Zegel, Peter: Casino. Main St. Bounded North by the Central H. Gas & Electric Co., East and South by Main St., West by lands of Lefever.
1 Acre 102.20

TOWN OF ROSENDALE.

Albert, Leonard & Augusta: Residence, State Road. B'd North by Terwilliger, East by Hardenbergh, South by Clark, West by the Highway.
¼ Acre .... $ 82.24

Alexandra, Louis: Lots 15-16 Rosendale Heights. Bounded North by Brennen, East by Dellay Ave., South by Castor, West by Rosendale Boulevard.
150x300 ft. 9.57

Barnhart, J. Mower Heirs: Residence. On Rosendale-High Falls Road. Bounded North by the Highway, East by Hasbrouck & Cashin, South by the Mt. Road, West by Ayers, Hoffman & Countryman.
4½ Acres 20.51

Barnhart, J. Mower Heirs: Residence. On Rosendale-High Falls Road. Bounded North by the Highway, East and West by Barnhart, South by the Highway.
4½ Acres 39.11

Barnhart, J. Mower Heirs: Residence. On Rosendale-High Falls Road. Bounded North by the Highway, East by Arlington, South and West by Barnhart.
½ Acre 19.90

Barnhart, J. Mower Heirs: Residence. On Rosendale-High Falls Road. Bounded North by the Highway, East and West by Barnhart, South by the Highway.
3 Acres 91.65

Barnhart, J. Mower Heirs: Residence. On Rosendale-High Falls Road. Bounded North and West by the Highway, East by Barnhart, South by Farrell.
½ Acre 55.81

Bell Land Corporation: Lot. On Whiteport-Hickorybush Road. Bounded North, South and West by Hurley, East by the Highway.
½ Acre 9.02

Bell Land Corporation: Lot. On Whiteport-Hickorybush Road. Bounded North, West and South by Coykendall, East by the Highway.
½ Acre 7.48

Barnhart, Sebastian S.: Farm. On High Falls-Mohonk Road. B'd North and West by the Highway, South by Hasbrouck, East by lands of Countryman.
50 Acres 106.50

Braverman, Harry: Lot in the Mountains. Bounded North by Turck, East by Tschirky, on South by Tschirky, West by lands of Huben.
45 Acres 32.46

Bedford, Jesse: Bungalow. Rosendale Heights. Bounded North by Dellay, East by the Highway, South by Rigazzi, West by lands of Hall and Burnett.
¼ Acre 26.25

Cassidy, William: Residence on Rosendale-Whiteport Road. B'd North by Hartman, East by Coykendall, South by Forgey, West by the Highway.
¼ Acre 27.93

Connors, Frederick: Residence. Lucas Turnpike. B'd North by Connors, East by Highway, South by Kulkoff, West by lands of Short.
½ Acre 23.37

Dellay, John: Lot. On State Road. Bounded North by Brett, East by the Highway, South by Dellay, West by Coykendall.
1½ Acres 9.27

DeRenice, Hettie: Lots 4-5-6-7-8-9-16-15-14-13-12-11-10-38-20-21-32. Rosendale Heights. Bounded North by Kreng, East by Rosendale Boulevard, South by Rizzi, West by Hall and Burnett.
50x250 ft. 62.14

Dale, M.: Lot 44. Rosendale Heights. Bounded North and East by Arli, South by Re, West by the Rosendale Boulevard.
50x150 ft. 7.76

DeBay, John: Bungalow & Lots 12-13. Rosendale Heights. B'd North by DeRenice, East by Rosendale Boulevard, South by DeRenice, West by lands of Hall & Burnett.
50x250 ft. each 22.70

Farrell, John J.: Lot & Barn. On Rosendale-Rifton Road. B'd North and West by the Rifton Road, East by Reuber, South by lands of Hardenburgh.
1½ Acres 14.52

Gleason, Daniel J.: Lot. On Road from Binnewater to Lucas Turnpike. Bounded North by Rockford, East by the Highway, South and West by Hardenburgh.
1 Acre 9.32

Herrman, Violet: Lot. On road from Rosendale to Creek Locks. Bounded North by Paradise, East by the Highway, South by Hardenbergh, West by lands of Van Soosten.
8 Acres 10.07

Heidelmeyer, Charles M. S.: Lots 95 to 100. Rosendale Heights. Bounded North by Haggerty, East by Lots Nos. [illegible] Bounded North by Haggerty, East by Lots [illegible], South by Marestrine, West by Dellay Avenue.
[illegible] ft. 13.59

Hall, Elizabeth: Lot 5 in Section 5 [illegible] Binnewater Rd. B'd North, South and West by Williams, East by the Highway.
50x165 ft. 8.59

Jordan, Margaret: Farm. On State Highway. Bounded North by DuBois, East by the Highway & Hanley, South by Fowler, West by lands of Moores.
[illegible] Acres 40.14

Jepperson, Victor M.: Bungalow. Rosendale Heights. Bounded North by Re, East by Dellay Avenue, South by Marchio, on West by Rosendale Boulevard.
50x300 ft. 39.74

Kipp, Marion F.: Lot 4, Sec. 3. 5th Binnewater Road. Bounded North, South and West by Williams, East by the Highway.
50x200 ft. 8.88

[illegible], Martha: Lots No. 78-79 Rosendale Heights. Bounded on North by Romanus, East by Dellay Avenue, South by Kolb, West by the Highway.
50x300 ft. 9.54

Nicoletti, Rocco & Maria: Residence. On Rosendale-Rifton Road. Bounded North by the Highway, East by Paradise, South by Schellenberger, West by lands of Eckert.
¼ Acre 30.00

Nicoletti, Rocco & Maria: Lots. On Rosendale-Rifton Rd. B'd North by Keller, East by Kremper, South by the Highway, West by Rose Avenue.
6 Acres 17.40

O'Neil, Susan: Residence. On Rosendale-Creek Locks Road. Bounded North and West by Greeser, East by Tulley, on the South by the Highway.
2 Acres 15.26

O'Connor, Lillian: Lot [illegible] Rosendale Heights. Bounded North by Ranyta, East by Dellay Avenue, South by Janiero, West by the Rosendale Boulevard.
50x160 ft. 7.78

Peterson, Andrew: Residence. Mud Hook Road. B'd North by the Highway, East by Lessing, South by the Wallkill Creek, West by Nicholas & Hasbrouck. Includes 2 Bungalows.
2 Acres 40.25

Peterson, Otto: 4 Lots Nos. 5-6-7-8 Mud Hook Road. Bounded North by Mud Hook Road, East by Peterson, South by Schneider & Nichols, West by Wallkill Street.
75x100 ft. 30.83

Peterson, Otto: Lots No. 9-11 Mud Hook Road. B'd North and East by Peterson, South by Nicholas, West by Wallkill Street.
50x110 ft. 8.20

Pagon, Lorenzo: Farm. On Rondout Creek Road. Bounded North and West by Ackerman, East and South by Von Gonsic.
30 Acres 16.76

Robb, Joseph: Cottage. On Whiteport-Hickorybush Road. Bounded North by Frehr, East by the Wallkill Valley Railroad, South by State lands, West by Hall & Burnett.
2 Acres 26.00

Schellenberger, Katherine: Wood lot. On State Highway. B'd North by the Highway, East and West by Messmer, South by Merrithew & Green.
13 Acres 12.06

Strom, Charles & Wife: Residence. On Rondout Creek Road. Bounded North and East by Ruths, South by Krom, on West by the Rondout Creek.
1 Acre 24.92

Sibert, Edward: Gas Station. On State Road. Bounded North by Demarest, East by Snyder, South by Hart, West by the Highway.
150x200 ft. 41.88

Schern, Adella: Lot 124. On Dellay Avenue. Bounded North by Romanus Street, East by Dellay, South by DeWitt, West by Dellay Avenue.
50x150 ft. 7.70

Sutcliffe, M.: Lots 141-142-143 Rose Street. Bounded on North by Rose Street, East by Rosendale Avenue, South by Dellay, West by Lakretza.
150x150 ft. 12.61

Stokes, Moses: Lot & Barn. On Rosendale-Springtown Road. B'd North by Zeigler, East by Mertine, South by Van Soosten, West by the Highway.
14 Acres 21.88

Turck, Kajeton: Lot. On Hardenburgh Avenue. Bounded North by Reidrick, East by the Highway, South by Wagner, West by Hardenbergh.
100x200 ft. 8.60

Turck, Kajeton: Lot. On Tillson-Springtown Road. Bounded North by Hoffman, East and South by Green, West by the Highway.
100x320 ft. 21.55

Viano, Joseph: Residence. On Bloomington to Connelly & Schaffer Kilns Road. Bounded North, East and West by Fagher, South by the Highway.
1 Acre 22.24

Werber, Henry George: Residence. 4th Binnewater Road. Bounded North by Hardenbergh, East by Clearwater, South by Clark, West by Schrowang.
¼ Acre 22.41

Williams, Gust: Residence. On Binnewater Road. Bounded North and East by Williams, South by Hoffman, West by the Wallkill Valley Railroad.
4½ Acres 118.44

Woerdle, Joseph: Lots 25-27-28 Terrace Ave. Bounded North by Rigazzi, East by Terrace Avenue, South by Talacchi, West by lands of Hinck.
50x150 ft. each 11.97

Woerdle, Joseph: Lots 40-41 Rosendale Boulevard. Bounded North by Talacchi, East by the Highway, South by Dellay, West by lands of Hinck.
50x150 ft. each 8.85

VILLAGE OF SAUGERTIES.

Abbott, James W.: H & L. On Division Street. Bounded North by School, South by Division St., East by Fasler, West by Schoonmaker.
62x75 ft. .... $ 100.25

Byrnes, Alice Mary: H & L. On Allen Street. Bounded North by McCarthy, South by Dorrian, East by Magee, West by Allen Street.
60x70 ft. 36.14

Donlon, M. E. Sr.: Coal Pocket. Bounded North by Donlon, East by Snyder, South by Myer, on West by the N. Y. C. Railroad.
1 Acre more or less 147.57

Donlon, M. E. Sr.: H & L. On Washington Ave. Bounded North by Wagenfehr, East by Washington Ave., South by Adams, West by Washburn & Russell.
50x185 ft. 145.37

Donlon, M. E. Sr.: Office Bldg. On Ulster Avenue. Bounded on North by Ulster Avenue, East by Snyder, South by Donlon, West by the N. Y. C. Railroad.
50x75 ft. 190.36

Donlon, M. E. Sr.: Feed Bldg. On Ulster Avenue. Bounded on North and South by Donlon, East by Snyder, West by the N. Y. C. Railroad.
60x50 ft. 148.27

Donlon, M. E. Sr.: Service Station. On Malden Ave. Bounded North by Overbagh, East by Malden Avenue, South by Main Street, West by Schoonmaker.
¼ Acre 77.21

Donlon, M. E. Sr.: 2 Lots on Ulster Avenue. Bounded North by Cantine, East by Zimmer and Bitterman, South by Ulster Avenue, West by Ritterman and Burgen.
¼ Acre 28.32

Deslon, M. E. Sr.: H & L. On Mynderse Street. B'd on North and South by Deslon. East by Mynderse St., West by Schoonmaker. 50x60 ft. 77.11

Deslon, M. E. Sr.: H & L. On Mynderse Street. Bounded North by Deslon. East by Mynderse street, South by Krause, West by Schoonmaker. 75x60 ft. 43.09

Deslon, Paul: H & L. Main Street. Bounded North by Main Street, East by Mynderse Street, South by Deslon, West by Schoonmaker. 60x160 ft. 100.25

Deslon, Michael Jr.: H & L. On Mynderse Street. Bounded North and South by Deslon, East by Mynderse St., West by Schoonmaker. 50x60 ft. 100.26

Empire Brick Company: Residence. On Barclay Heights. B'd North by Ferry Street, East by Hudson River, South by Winters, West by lands of Harry, Judson and Simmons Street. 150 Acres 1,343.62

Empire Brick Company: H & L. On Simmons Place. Bounded on North by Judson, East and South by Brick Company, West by Simmons Place. ¼ Acre 83.22

Empire Brick Company: H & L. On Simmons Place. Bounded North and East by Brick Company, South by Wilbern, West by Simmons Place. ¼ Acre 53.22

Eisler, Rose: H & L. Washington Avenue. Bounded North by Adams, East by Washington Ave., South by Freligh, West by Washington Avenue. 103x160 ft. 345.89

Freligh, Mrs. George: H & L. On Dock Street. Bounded North by Ennist, East by the Creek, South by Freligh, West by Dock Street. 50x100 ft. 30.44

Freligh, Albert: H & L. On Dublin Street. Bounded North by Freligh, East by the Creek, South by Lawless, West by Dublin St. 50x100 ft. 19.80

Gannon, Mary Heirs: H. & L. On West Bridge Street. Bounded North by Gale, East by West Bridge Street, South by Whitaker, West by Frantz. 75x80 ft. 73.36

Goodwin, Jennie: H. & L. On Montgomery Street. Bounded North by Vedder & Rea, East by Oscar, South by Montgomery Street, West by Wren. 60x108 ft. 63.34

Hunt, Richard: H. & L. Clermont Street. Bounded North by Ransom, East by Hutchinson, South by Bordon, West by the lands of Gordon. ¼ Acre 34.15

Jaeger, Louis: H. & L. Main Street. Bounded North by Telephone Company, East by Norton, South by Main Street, West by lands of Hilton. 75x125 ft. 181.66

Jaeger, Louis: H. & L. Partition Street. Bounded North by Russell, East by Partition St., South by Dorian, West by the lands of Shear. 75x125 ft. 77.11

Jaeger, Louis: H. & L. East Bridge Street. Bounded North by East Bridge Street, East by Overbagh, South by Mauterstock, West by lands of Jaeger. 35x80 ft. 43.00

Jaeger, Louis: H. & L. East Bridge Street. Bounded North by East Bridge Street, East by Overbagh, South by Lowther & Gillespie, West by Sauer. 30x100 ft. 178.12

Jaeger, Louis: H. & L. West Bridge Street. Bounded North by Briethaupt, East by West Bridge Street, South by Snow, West by the Creek. 30x100 ft. 43.00

Jaeger, Louis: Bldgs. & Land. Valley Street. Bounded North by Rosecrans, East by Valley St., South by Fulton, West by Rittie. 50x100 ft. 36.57

Kenney, John Heirs: H. & L. East Bridge Street. Bounded North by East Bridge Street, East by Gillespie, South by Casey, West by Crystal Lake House. 50x100 ft. 34.66

Lowe, Harry: Residence. Prospect Street. Bounded North by DuBois, East by Short, South by Prospect Street, West by lands of Short. 50x125 ft. 72.35

McMullen, Ida: Reside[illegible] Street. Bounded [illegible] Peters, East by Allen St., [illegible] by Wright, West by the lands of DuBois. 30x100 ft. 30.00

Mountakis, Augustus: Merchant & Flats. Partition Street. Bounded North by Shultz, East by Thornton, South by Montano, West by Partition Street. 40x100 ft. 363.42

Preferred Foundry & Machine Shop. Mfg. Livingston Street. Bounded North by Athans, East by Dederick, South by Livingston Street, West by Cross Street. 100x125 ft. 363.17

Rowe, Benjamin: Residence and Lot. East Bridge Street. B'd. North by Cantine Co., East by McKaree, South by East Bridge Street, West by Hill. 50x130 ft. 38.93

Rowe, Benjamin: Residence and Lot. Ann Street. Bounded North and West by Rowe, East by Ann Street, South by the lands of McKarree. 25x80 ft. 24.87

Rowe, Benjamin: Residence and Lot. Ann Street. Bounded North by Braithne, East by Ann St., South by Rowe, West by lands of Rowe. 25x80 ft. 15.12

Saugerties Steamboat Company: Bldgs. & Dock. Bounded North by the Creek, East by Saugerties Gas Company, South by Ferry Street, West by East Bridge Street. 2 Acres 322.37

Snyder, Sarah: Residence and Lot. Washington Ave. Bounded North by Lowther & Washburn, East by Washington Ave., South by Cook and Young, West by lands of France. 125x225 ft. 311.90

Smith, F. X.: Residence and Lot. Bennett Avenue. Bounded North by Speyer, East by Reed, South by Bennett, West by the lands of Bennett. 50x170 ft. 98.94

Saugerties Brick Corporation: Dock property. Bounded North by Tannenbaum, East by Johnson, South by Maxwell, West by Dock Road. 362.79

Saugerties Reversible Shirt Company: Ulster Avenue. Bounded North by Cantine, East by Ulster Avenue, South by Morse & Others, West by Doyle and Sperl. 2 Acres 201.68

Vedder, William S.: Residence and Lot. Clermont Street. Bounded North by Clermont Street, East by Rea, South by Hughes, West by Whitaker. 107x60 ft. 43.00

Winchell, Harold: Residence and Lot. Esopus Drive. B'd. North by Esopus Drive, East by Oakledge Park Corp., South by the Creek, West by Oakledge Park Corp. 50x100 ft. 40.12

TOWN OF SAUGERTIES.

Allen, William: Residence. Saxton. Bounded North by Decker, East by the Highway, South and West by lands of Flannigan. 1 Acre .... $ 30.13

Aumiller, Edna: H & L. Churchland. Bounded North and East by Abott, South by Byrnes, West by the Highway. 1 Acre 30.30

Anderson, Clifford: Bldgs. & Land. Churchland. Bounded North by Lasher, East by the Creek, South by Snyder, West by the Highway. ½ Acre 12.62

Byron, Vabre H.: Farm. Saxton. Bounded North by Grad, East by Wolfe, South by Richardson, West by Goodwin. 46 Acres 74.32

Buhl, Albert: Residence & Filling Station. Katsbaan. B'd. North by the Highway, East and West by Dederick, South by lands of Dederick. 1 Acre 72.38

Bond, Anna: Farm. Pine Grove. Bounded North and West by Cadwell, East by the Highway, South by Kinsleman Brothers. 80 Acres 36.15

Brink, Harry: H. & L. Glasco. B'd. North by the Highway, East by Brink, South by Fonda, West by lands of Corn. ¾ Acre 37.35

Brettenback, Frank: Farm. High Woods. Bounded North and West by Basse. East and South by Interthoudt. 200 Acres 78.70

Brooks, Harold & Wife: H & L. Veteran. Bounded North by the Highway, East by Halfon, South by Eicks & Rubes, West by Church property. ¼ Acre 20.58

Clothe, H. W.: H & Land. Saxton. Bounded North by Bach, East by the Highway, South and West by lands of Mower. ½ Acre 37.84

Corelas, Margaret: Farm. Fawns. Bounded North by Saugerties Water Company, East by Schoonmaker & Ahrens, South by Freligh, West by the Highway and lands of Baran. 60 Acres 134.01

Corelas, Margaret: 2 Bungalows. Fawns. Bounded North, East and South by Corelas, West by the Highway. ¼ Acre 92.68

Corelas, Margaret: Wood lot. Fawns. Bounded North by Cody, East by Myer, South by Lamoree, West by lands of Burnett. 15 Acres 11.14

Cadwell, Helen: Residence & Land. Pine Grove. Bounded North and East by the Highway, South by Cadwell, West by the lands of Snyder. 4 Acres 189.89

Cadwell, Helen: Farm. Pine Grove. Bounded North by Williams & Bitterlick, East by Woestodik & Lakoska, South by the Highway and Click & Kinsleman, West by Bloomberg, Bratt & Stavano. 510 Acres 1,045.21

Clausla, John: Residence. Glasco. Bounded North by the Highway, East and West by Clausla, South by the lands of Washburn. ½ Acre 82.46

Corbett, Elizabeth: Residence & Land. Glenarie. Bounded on North by Myer, East by the Highway, South by McDonald, West by the Creek. ¼ Acre 72.50

Conyes, Austin: Farm. Ruby. Bounded North by Van Benschoten, East by Finger, South by Brink and the Creek, West by the Highway. 112 Acres 138.33

DeFabro, Marie: Residence & Land. Bounded North by the Highway, East by Margison, South and West by lands of Fuller. 9 Acres 31.94

Doherty, Patrick Heirs: Brick Yard. Bounded North by Young, East by the Hudson River, on the South and West by lands of Emerick. 3 Acres 91.24

Doherty, Patrick Heirs: Residence. West Camp. Bounded North, East, South and West by lands of the estate of Patrick Doherty Heirs. ½ Acre 96.21

Doherty, Patrick Heirs: Residence. West Camp. Bounded North, East, South and West by lands of the estate of Patrick Doherty Heirs. ½ Acre 27.00

Dengler Brothers: Farm. Fawns. Bounded North by Patchell, East by Hunter, South by Village of Saugerties & Snyder, West by Saugerties Village. 63 Acres 87.30

Derringer, Kate Heirs: Residence & Land. Quarryville. Bounded North and East by the Highway, South by Elliott, on West by lands of Scott. ½ Acre 37.88

Donlon, M. E.: Farm. Churchland. Bounded North by Myer, East by Nicholas, South by Esie & Wynkoop, West by the lands of Minkler & Stork. 8 Acres 60.90

Disbrow, Clarence: Residence & Land. West Saugerties. B'd. North and South by Disbrow, East by Carn & Rogers, West by the Highway. ¾ Acre 46.00

Derby, Margaret: Residence & Land. Veteran. Bounded North by the Highway, East by Ricks & Bub, South by Dwyer, West by lands of Hallen. ½ Acre 33.30

Empire Brick Company: Farm. Flatbush. Bounded North by Washburn, East and South by F. & M. Brick Company, West by the Highway. 86 Acres 998.37

Empire Brick Company: Brick Yard & Tenements. Flatbush. Bounded North by Washburn, East by the Hudson River, on South by F. & M. Brick Company, West by Empire Brick Company. 10 Acres more or less 1,157.72

Everett, Laura Heirs: Wood lot. Katsbaan. Bounded North by Ostrander, East by Shults, South by Jaeger, West by the lands of Rowe. 13 Acres 10.90

Ferraro, James: Bldgs. & Land. Glasco. Bounded North by Bruno, East by Washburn, South by the Highway, West by the lands of Cimmerelli. ¼ Acre 130.49

Field, Agatha: Residence. West Saugerties. Bounded North by Cole, East by the Highway, on South by Nogu, West by the lands of Keliher. 2 Acres 166.88

Goldstein, Jesse: Land. Saxton. Bounded North and East by Elliott, South by Hildebrandt, West by the lands of Mower. 31 Acres 27.80

Horn, Cora: Residence & Land. Glenarie. Bounded North by Syler, East by the Highway, South by Holmes, West by the Creek. ¼ Acre 48.61

Hick, Paul & Anna: Residence & Land. Fawns. Bounded North and East by the Highway, South and West by lands of Bradley. 1 Acre 77.84

Hackett, Bernard: Residence & Land. Fish Creek. Bounded North by Leahy, East by Maher, South by Rafferty, West by the lands of See. ½ Acre 12.86

Harding, George Heirs: Wood lot. Manorville. Bounded North by Steritt, East by Filer, South and West by State Lands. 80 Acres 38.40

Higginson, Maynard B.: Land. West Camp. Bounded North by the County line, East by Conant farm, South by McCormack, West by lands of Bishop. 250 Acres 38.90

Hunter, Melitta H.: Wood lot. Fawns. Bounded North by Wells, East and South by the Highway, West by lands of Dengler. 60 Acres 38.63

Hart, Julia: Residence & Land. Quarryville. Bounded North and West by the Highway, East by Hart, South by the lands of Maxwell. ¼ Acre 76.50

Hart, Julia: Hotel & Land. Quarryville. Bounded North by the Highway, East by Schoonmaker, South by Maxwell, West by the lands of Hart. ½ Acre 98.66

Jaeger, Louis: Farm. Glasco. B'd. North and East by Knaust, South by Washburn, on West by lands of Klubenspies. 90 Acres 288.57

Jacobs, John: Farm. Daisy. B'd. North by Stevens, East by Mullen, South and West by lands of Eraby. 60 Acres 68.40

Jaeger, Louis: Farm. Katsbaan. Bounded North by Kraus & Alice, East by Sachs & Snyder, South by Jaeger & Kraus. 194 Acres 480.97

Jaeger, Louis: Land. Katsbaan. Bounded North by Gunther & Snyder, East by the Highway, South by Finger, West by the lands of Monroe. 40 Acres. Omitted Tax. 73.43

Jaeger, Louis: Land. Asbury. Bounded North by Elliott, East by Saxer, South by Jaeger, on West by the lands of Alice. 25 Acres 37.09

Kaplan, Helen S.: Residence & Land. Glenarie. Bounded North by Sprenger, East and South by Brink, West by the Highway. ½ Acre 37.80

Knauer, Gustave: Residence & Land. Washington Avenue. B'd. North by Cantine, East by Washington Avenue, South by Kraus, West by Bauer. ½ Acre 87.10

Kelsey, Mary V.: Lot. Veteran. Bounded North by Keenan, East by Crotty, South by Lasher, West by lands of Keenan. ½ Acre 38.01

Knickerbocker Ice Co.: Land. Quarryville. Bounded North and West by Reel, East by the Hudson River, South by lands of Anderson. 3 Acres 32.60

Laparte, Eugene: Bldgs. & Land. Mt. Marion. Bounded on North and West by Enoris, East and South by the Highway. 1 Acre 62.40

Lahr & Shaler: Residence & Land. West Saugerties. Bounded North by Mathals, East and West by Mullerhauser, South by the lands of Miller. 2 Acres 22.20

Lambie, Catherine: Residence & Land. Flatbush. Bounded North, East and West by Cafaldo, South by lands of Lasher. ½ Acre 46.70

Lanigan, Catherine: Residence & Land. Fish Creek. Bounded North by Avery, East by the Highway, South by Valk, West by the Creek. 1 Acre 88.80

Lanigan, Catherine: Wood lot. Mt. Marion. Bounded North and East by the Highway, South and West by lands of Daley. 20 Acres 9.60

Leahy, Mary or Johanna: Bldgs. & Land. Fish Creek. Bounded North by Dunn, East and West by the Highway, on South by lands of Rafferty. ½ Acre 12.86

Lasher, Russell: Residence & Land. Churchland. Bounded North by Hauck, East by the Creek, South by Anderson, on the West by lands of Hauck, or the Highway. ¾ Acre 20.61

Lennon, Mary: Residence and Land. West Saugerties. Bounded North by the Highway, East by the Highway, South by Carle, West by lands of Carn and Rogers. 1 Acre 77.80

Martin, Wesley: H. & L. Churchland. Bounded North by Finger, East by the Creek, South by Hauck, West by the Highway. ¼ Acre 20.30

McCarthy, William: Residence & Land. West Saugerties. Bounded North by the Highway. East, South and West by lands of Carn & Rogers. 5½ Acres 88.30

Moran, Ann Heirs: Residence and Land. High Woods. Bounded North, East and West by Wilgus, South by lands of Hackett. ½ Acre 18.30

M. & M. Brick Company: Farm. Flatbush. Bounded North by the Empire Brick Company, East by the Hudson River, on South by Bowski, West by the Highway. 70 Acres 900.76

M. & M. Brick Company: Brickyard, etc. Bounded North by the Empire Brick Company, East by the Hudson River, South by Bowski, West by the M. & M. Brick Company. 66 Acres 998.20

Malden Ice Company: Bldgs. & Land. Malden. Bounded North by Brigham, East by the Hudson River, South and West by the Highway. 2 Acres more or less 840.34

Mount, George W.: Bldg. & Land. West Saugerties. Bounded North by Cole, East by the Corporation line, South by Cameron, West by Hommel. 1 Acre 98.77

Marnell Realty Company: Residence & land. Veteran. Bounded North by Brown, East by the Creek, South by Olsen, on West by lands of Bourdian. 3¼ Acres 61.86

Nicholas, Catherine: Farm. Churchland. Bounded North by Tompkins, East by Brennen, South by Wooden, West by the lands of Brink. 23 Acres 91.31

O'Neil, P. J.: Mt. Airy Prop. Cedar Grove. Bounded North by Streng, East by Knoepple, South by Hommell, West by the lands of Maxwell. 45¼ Acres 108.68

O'Bryan, Newton: Residence & Land. Cedar Grove. Bounded North and East by the Highway, South and West by the lands of Richston. ¼ Acre 24.81

Olsen, Henry: Residence & Land. West Saugerties. Bounded North by Seifeisch, East by Vaclavicek, South by the Highway, West by lands of Bennett. ½ Acre more or less 98.88

Peck, Angeline & Others: Farm. Flatbush. Bounded North by Aaronshon, East by the Hudson River, South by St. George, on West by lands of Anson. 30 Acres 102.04

Pfeiffer, John Heirs: Farm. Glenarie. Bounded North and East by Tipp, South by Linder & Warren, West by the Highway. 96 Acres 188.00

Pelham, James: Residence & Land. Bounded North, East and West by McCormack, South by the Highway. ½ Acre 31.73

Pekurney, John: Farm. Fawns. Bounded North and East by Myer, South and West by the lands of Wolven. 20 Acres 30.91

Rhodes, Ralph B.: Residence & Land. Bounded North by Fitch, East by Schirmer, on South by the Highway, West by lands of Valk. 1/2 Acre 30.92

Ramsey, Robina L.: Land. Fawns. Bounded North and West by the Highway, East by Hill and Pastert, West by the lands of Carle. 8 Acres 22.34

Renner, C. J. & William: Farm. West Saugerties. Bounded North by the Highway, East by Saugerties Village, South by the Creek, West by State Lands. 92 Acres 104.81

Rutledge, Mary Heirs: Bldgs. & Land. High Woods. Bounded North and East by Plass, on South by Kenny, West by the lands of Hackett. ½ Acre 16.38

Reel, Gordon C.: Farm. Flatbush. Bounded North by Murry, East by Ice Company, South by Peck, West by Ruckberle. 15 Acres 88.98

Radin, William C.: Residence & Land. Veteran. Bounded on North by the Highway, East and South by Daley, West by the lands of Casperson. 2 Acres 87.90

Bowine, Isadore: Lot. Manorville. Bounded North by lands of the Estate of Mower, East, South and West by Winnie. ½ Acre 20.38

Streng, Adele & Elsie: Residence & Land. Cedar Grove. Bounded North by Mower, East and South by Heller, West by lands of Maxwell. 12 Acres 173.84

St. Clair, Henry Heirs: Residence & Land. Cedar Grove. Bounded North, East and South by Finger, West by the Highway. ¾ Acre 98.45

Soura, William: Wood lot. Fawns. Bounded North by Moose, East and West by Schoonmaker, South by lands of Valk. 15 Acres 30.44

Schoonmaker, Edward F.: Farm. Malden. Bounded North and East by Staples, South by Staples & Herbert, West by the Highway. 10 Acres 68.11

Stewart, Elmer: Residence & Filling Station. West Camp. B'd. North by Van Voorhes, East, South and West by the Highway. ¾ Acre 60.11

Stewart, Louise: Residence & Land. West Camp. Bounded North and West by the Highway, East by Emerson, South by lands of Smith. ½ Acre 38.88

Sigler, Margaret Heirs: Residence & Land. Veteran. Bounded North by Moran, East, South and West by the lands of Ferguson. ½ Acre 38.10

Smith, Mollie Higgins: Land. Pine Grove. Bounded North by Quackenbush, East and South by Williams, West by the Town line. 21 Acres 28.84

Sinear, J. J.: Residence & Land. Mt. Marion. Bounded North by Moore & Bruno, East by the Highway, South by Theall, West by lands of Eichs. 2 Acres 37.00

Spada, Michael: Residence & Land. Glasco. Bounded North by the Highway, East by Sprinagle, South by Gurley, West by Federman. ½ Acre 64.21

Smith, Charles A.: Farm. Daisy. Bounded North by Hommel, East by Morris, South and West by lands of Marx. 60 Acres 60.12

Sarks, Jacob H.: Farm. Veteran. Bounded North by the Highway, East by Sachs, South by Wynkoop, West by lands of Eichs. 60 Acres 94.04

Sarks, Jacob H.: Farm. Veteran. Bounded North by Snyder, East and South by the Highway, West by lands of the N. Y. C. Railroad. 66 Acres 126.86

Sarks, Jacob H.: Woodland. Mt. Marion. Bounded North & East by Wynkoop, South by Snyder, West by the Highway. 43 Acres 10.21

Tancredi, John: Farm. Barclay Heights. Bounded North by Schroeder, East by the Highway, South by Washburn, West by the Creek. 25 Acres 1,380.76

Tancredi, John: Bldgs. Saugerties. Bounded North by Myer, East and West by the Highway, South by lands of Tilgner. 17 Acres 210.06

Vallard Farms, Inc. Farm. Flatbush. Bounded North by Martelli, East by Van Derhoff, South by the Highway, West by lands of Swart. 27 Acres 287.60

Walbroehl, Joe & Fred: Farm. Katsbaan. Bounded North and East by the Highway, South by Soera, West by lands of Mower. 14 Acres 37.06

Winston, J. O.: Farm. Cedar Grove. Bounded North by Winnie, East and South by the Highway, West by lands of Schoonmaker. 410 Acres 1,022.17

Winston, J. O.: Residence & Land. Cedar Grove. Bounded North, East, South and West by lands of Winston. 2 Acres 666.30

Winston, J. O.: 4 Cottages. Cedar Grove. Bounded North, East, South and West by the lands of Winston. 1 Acre 104.46

Winston, J. O.: Farm. Cedar Grove. Bounded North by Winnie, East by the Railroad, South by Winston & Coopman, West by lands of Winston. 120 Acres 300.70

Winston, J. O.: Farm. Cedar Grove. Bounded North by Walbroehl, East by Sauer, South and West by Winston. 60 Acres 341.22

Winston, J. O.: Wood lot. Cedar Grove. Bounded North and East by Winston, South by Keenan, West by Schoonmaker. 40 Acres 17.51

Wilner, Edward: Residence & Merchant. Mt. Marian. Bounded North and East by the Highway, South and West by Wilner. 2 Acres 80.51

Wilner, Edward: 2 bungalows. Mt. Marian. B'd North and West by the Highway, East by Wilner, South by lands of O'Connell. ¾ Acre 33.88

Walsh, Frank: Bldgs. & Land. Mt. Marian. Bounded North by the Highway, East by Hill, South and West by Coursen. ½ Acre 135.74

Winnie, LeRoy: Farm. High Woods. Bounded North by Samson, East by Snyder, South by lands of Shader. 82 Acres 69.86

Wetzler, Joseph Heirs: Farm. Glenarie. Bounded North by Martin, East by Washburn, South by Pfieffer, West by lands of Brink. 87 Acres 86.15

Williams, Ernest: Land. Fawns. Bounded North by Bradley, East by Bradley & Williams, South by Williams, West by lands of DeDiego. 31 Acres 29.62

Williams, Ernest: Merchant & Pool. Bounded North, South and West by Williams, East by the Highway. Fawns. 1¼ Acres 60.46

Williams, Ernest: 15 Bldgs. Fawns. Bounded North, South and East by Williams, West by the Highway. 10 Acres 381.56

Williams, Ernest: School. Fawns. Bounded North, South, East and West by lands of Williams. 2 Acres 171.84

Williams, Ernest: Farm. Pine Grove. Bounded North by Gunderson, East and West by the Highway, South by the lands of Bitterlick. 88 Acres 105.88

Wilson, Hilda: Farm. Flatbush. Bounded North by the Highway, East by Davis, South by Dimmler, West by lands of Lane. 50 Acres 208.68

Zelner, Henry: Land. High Woods. Bounded North and East by York, South by Frederick, West by the Highway. 3 Acres 12.92

TOWN OF SHANDAKEN.

Arnold, Albert: Log House. Located at Woodland. Bounded North by Clark, East and West by State lands, South by the lands of Sommer. 110 Acres .... $ 160.19

Baldwin, Silas: H & L. Pine Hill. Bounded North by Elgnor, East and South by Highway, West by lands of Dunham. ¼ Acre 38.70

Brown, Mary R.: Cottage. Located at Woodland. Bounded North by Woodworth, East by the Highway, South and West by the lands of Botchford. 2 Acres 66.06

Bowser, Sydney: Garage & Bungalow. Shandaken. Bounded North, East, South and West by Rip Van Winkle Club property. 1 Acre 72.86

Bay State Holding Company: Grampian Hotel. Highmount. Bounded North and West by the Highway, East by Frick, South by Belle Ayre Company. 3 Acres 885.35

Clark, James W.: Davis Place. Woodland. Bounded North by Gadle, East by Woodworth, on South by Lord, West by State property. 21 Acres 150.42

Durlach, Nellie K.: H & L. Pine Hill. Bounded North by Kantsian, East by Hill, South by the Highway, West by the lands of Murcott. 4 Acres 63.29

Dougherty, Benjamin: Wood lot. Pine Hill. Bounded North by Schley, East by the Creek, South by Kreiger, West by lands of Fairbairn. 10 Acres 7.78

Every, Earle: Bungalow. Mt. Tremper. Bounded North by the Highway, East by Randall, on South by the Highway, West by the Creek. ¾ Acre 21.07

Every, Reginald: Bungalow. Mt. Tremper. Bounded North by Hasbrouck, East by Hudler, South by the Highway, West by the Creek. ½ Acre 21.34

Gavett, Oscar: H & L. Pine Hill. Bounded North by the Highway, East by Keider, on South by the Cemetery, West by lands of Krieger. 1 Acre 63.33

Greene, Jacob: Underhill Lot. Pine Hill. Bounded North by Yates, East by Krieger, South and West by the Highway. 2 Acres 18.55

Goldfinger, H.: Winne Boarding House. Cold Brook. Bounded North, East and West by Bailey, South by the Highway. 3 Acres 253.00

Gross, Edna: Farm & Bldgs. Cold Brook. Bounded North by Bailey, East by Winnie, South and West by the Railroad. 45 Acres 76.51

Hand, Mathilda: Lot. Mt. Pleasant. Bounded North by Riseley, East by Saltzburg, South and West by Riseley. ¾ Acre 38.57

Hitchcock, M. Heirs: Wood lot. Pine Hill. Bounded North by the County line, East by Cramp, South by State lands, West by lands of Frica. 91 Acres 38.84

Herrmann, Charles, Sr.: 2 H & L. Big Indian. Bounded North by Town of Rochester, East by Martyne, South by the Highway, West by lands of Berrian. 12 Acres 80.93

Hoyt, Rudolph & Wife: Bungalow. Woodland. Bounded North by Venn, East by Handley, South by the Highway, West by lands of Field. ½ Acre 37.02

Howe, Eugene: South lot. Highmount. Bounded North by the County line, East by Wangart, South by Morlow, West by the County line. 3 Acres 18.50

Rush, Mrs. V. G.: 2 Bungalows & Garage. Bounded North by the Highway, East by Anderson, West by the Creek, West by lands of Miller. 2 Acres 54.14

Hedley, Charles T.: Fearnall Lot. Oliverea. Bounded North by Hasbrouck, East and West by the Creek, South by the lands of Parker. 46 Acres 60.36

Holden, Earle: Gillespie H & L. Shandaken. Bounded on the North by the Highway, East by Riseley, South by the Creek, West by lands of Scudder. 1 Acre 48.47

Johnson, Hattie: Davis Farm. Big Indian. Bounded North & West by Brown, East by the Creek, South by the lands of Seermer. 150 Acres 63.56

Julius, Adam: Shack & Lot. Mt. Tremper. Bounded North by the Highway, East by Shokome, South by Hudler, West by lands of Hornbeck. 17 Acres 50.11

Klein, Isaac: "The Watson" Pine Hill. Bounded North by Hill, East by Church, South by the Highway, West by the lands of Zipser. 3 Acres 367.57

Keator, Raymond L.: Farm & Bldgs. Chichester. Bounded North by the Creek, East by Okas, South by Shultis, West by State lands. 35 Acres 60.81

Linton, Harry R.: Bungalow. Located at Allaben. Bounded North by the Highway, East by Sheehan, South by the Creek, West by lands of Portal. ¼ Acre 50.83

Linton, Harry R.: H & L. Located at Allaben. Bounded North by Carter, East by the Creek, South by Chair Company, West by Benson. 25½ Acres 33.11

Linton, Harry R.: Log Cabin. Located at Allaben. Bounded North and West by Linton, East by the Highway, South by the creek. ½ Acre 150.15

Learns, A. G.: Bungalow. Big Indian. Bounded North by Englehart, East by the Highway, South by the Creek, West by lands of Englehart. ½ Acre 30.76

Mann, Angie: H & L. Oliverea. Bounded North by Mann, East South and West by lands of McKillip. 5 Acres 33.60

Myers, Henry: H & L. Highmount. Bounded North by the Highway, East by the Railroad, South by Van Loan, West by the Railroad. 1 Acre 33.08

Matthews, D. N.: Wood lot. Traver Hollow. Bounded North by Frazier, East by the Town line, South and West by State lands. 250 Acres 60.12

Miller, Mrs. Hunter Davis: Goodman Place. Woodland. Bounded North by State lands, East by Louth, South by State lands, West by lands of Spink. 199 Acres 60.52

Maben, Mrs. William: H & L. Allaben. Bounded North by the Highway, East by Rowe, South by Citizen's Bank, West by lands of Dutcher. 1 Acre 60.45

Muhrer, Edward J.: Lot. Located at Oliverea. Bounded North by Satterlee, East by Selner, South by the Highway, West by the Creek. 5 Acres 14.02

Norton, N.: Mason Store. Pine Hill. Bounded North by the Creek, East by Morgan, South by the Highway, West by the lands of Hulbert. 1 Acre 155.65

Newell, Louis: Bungalow. Shandaken. Bounded North by the Highway, East and South by Peck, West by the Highway. ½ Acre 30.15

Osterlow, B.: Part Dunn lot. Pine Hill. Bounded North and West by Dunn, East by Tannenbaum, South by the Highway. 4 Acres 10.88

Politzer & Fischbein: New Mt. Inn. Pine Hill. Bounded North by the Highway, East by Misner, South by the Creek, West by the Highway. 2 Acres 1,092.70

Fassy, William: 4 H & Lots. Mt. Tremper. Bounded North by the Town line, East by Howland, South by Forst, West by lands of Maher. 20 Acres 106.81

Pursel, Mrs. Mariel: Lot. Located at Shandaken. Bounded North by the Highway, East, South and West by the lands of Peck. 1 Acre 13.19

Riseley, William: H & L. Allaben. Bounded North and West by Gulnick, East by Riseley, South by the Highway. ¼ Acre 30.74

Riseley, Edmund Heirs: Griffin Farm. Bounded North by the Highway, East and West by the Creek, South by lands of Shanan. 30 Acres 14.08

Riseley, Edmund: Gillespie H & L. Bounded North by Lafferty, East by Rose, South by the Highway, West by the lands of Neck. ¼ Acre 36.60

Riseley, Edmund: Avery Place. Allaben. Bounded North by Ennist, East by Rowe, South by Rodigues, West by the Creek. 70 Acres 30.91

Riseley, Edmund: Farm & Bldgs. Allaben. Bounded North by Creek, East by State lands, South and West by the lands of Warren. 290 Acres 345.10

Riseley, Edmund: Scott Wood lot. Allaben. Bounded North by Hitchcock, East by Ryder, South and West by lands of Rochester. 200 Acres 80.90

Riseley, Edmund: Slide Mt. Wood lot. B'd North, East, South and West by State lands. 20 Acres 8.42

Riseley, William: Office Bldg. Shandaken. Bounded North and West by the Highway, East by the Creek, South by lands of Fessenden. ¼ Acre 94.10

Riseley, Edmund Heirs: Highmey Wood lot. Allaben. Bounded North by Riseley, East by the Chair Company, South and West by State lands. 100 Acres 33.40

Riseley Farms, Inc. Satterlee Property. Big Indian. Bounded North by Rosetta, East by Hill, South by the Creek, West by lands of Van Anden. 17 Acres 147.82

Riseley, Edmund Heirs: Dutcher Wood lot. Allaben. Bounded North by Crump, East by Jenkins, South by Ryder, West by State lands. 100 Acres 33.68

Riseley, Edmund Heirs: Valk Wood lot. Bounded North by Johnson, East and West by State lands, South by the Highway. 100 Acres 33.65

Riseley, Rebecca: Highmey Farm & 2 Club Houses. Allaben. Bounded North and South by the Highway, East by Holden, West by lands of Wood. 36 Acres 287.14

Riseley, William: Lenhart Place. Allaben. Bounded North by the Creek, East by Holden, South by the Highway, West by lands of Nagirola. ¼ Acre 80.90

Riseley, Clarence Heirs: H & L. Phoenicia. Bounded North by Whitney, East by Blakesley, South by the Highway, West by the Creek. 4 Acres 47.76

Rider, John W.: Bldgs. Bushnellville. Bounded North by Riseley, East by Harris, on South by Chair Company, West by State Lands. 200 Acres 35.10

Riseley, William: Daley Lot. Shandaken. Bounded North by the Cemetery, East by Jocelyn, South by the Highway, West by School. 1 Acre 10.90

Resnick, Dr. J. J. Heirs: Andrew Place. Bounded North by the Highway, East by Wager, South by the Creek, West by lands of Stark. 1 Acre 82.83

Riley, Hattie: H & L. Big Indian. Bounded North by the Railroad, East by Murray, South and West by Cruickshank. 2 Acres 61.94

Rosa, Pearl: 2 Bungalows. Allaben. Bounded North by Lafferty, East by Portal, on South by the Highway, West by lands of Riseley. ½ Acre 96.10

Rider, Martha: Lot. Bushnellville. Bounded North by the Town line, East by Cutsinger, South by Raskin, West by the Creek. 75 Acres 8.14

Shapiro, Samuel: 2 Bungalows. Pine Hill. Bounded North by the Creek, East by the Railroad, South by H22, West by the Creek. 16 Acres 110.54

Shapero, Samuel: Shack & Lot. Highmount. Bounded North by the Highway, East, South and West by the Belle Ayre Construction Company. ¼ Acre 18.28

Schwartz, Nicholas: Lot. Mt. Tremper. Bounded North by Mass, East by the Creek, South and West by lands of Jaswick. 5 Acres 34.55

Sutton & Boice: Lot. Mt. Tremper. B'd North and West by Simmons, East by O'Donald, on the South by the Highway. ¼ Acre 9.40

The Rexmere Company, Inc. 19 Bldgs. & Land. Woodland. B'd North by Woodworth, East and West by State lands, South by the Creek. 40 Acres 666.50

Todd, John: Part of Farm. Highmount. Bounded North by the Highway, East by Todd, South by McCann, West by the County line. 29 Acres 11.92

Ticktinsky, S.: Barnum Place. Oliverea. Bounded North by Barnum, East by the Highway, South and West by the Creek. 46 Acres 77.00

Ticktinsky, S.: The Brown Place. Oliverea. Bounded North by the Highway, East by the Creek, South by Rider, West by lands of Ticktinsky. 1 Acre 38.90

Van Keuren, Ralph: H & L. Allaben. Bounded North by Olmstead, East by the Creek, South and West by lands of Peck. 2 Acres 32.95

Van Derhorst, Otto & Wife: H & L. Mt. Tremper. B'd North, East, South and West by lands of Randall. 1 Acre 24.68

Wolf, The Misses: Bungalow. Mt. Tremper. Bounded North by Howland, East, South and West by lands of Sutz. 1 Acre 26.50

Wheaton, John W.: Winne Wood lot. Shandaken. B'd North by Stevens, East by State lands, South by Wheaton, West by lands of White. 50 Acres 14.93

Wallace, J. J.: Shandaken. Bounded North by the Highway, East and South by Chair Co., West by lands of Beckman. ¼ Acre 9.12

Wallkill Portland Cement Co. Cornell lot. Bounded North and West by Cornell, East by Lane, South by the lands of Simpson. 6½ Acres 18.20

Zodick, Marcella: Lot. Highmount. Bounded North and East by Bibo, South and West by lands of Van Derhoff. 1 Acre 15.06

Highmount Water Company: Main Pipe Line extending through streets, highways and private lands in the village of Highmount. Real property & Spcl. Franchise 192.99

TOWN OF SHAWANGUNK.

Atkins, Lewis: Farm on Crest Road. Bounded North by Greene, East by Carman, South and West by lands of McElhone. 57 Acres .... $ 80.15

Byrek, Andrew: Farm. Galeville. Bounded North by Payne, East by the Kill, South by Tucker, West by Bedell. 185 Acres 220.11

Brach, Charles: Blacksmith Shop & Residence. Bounded on North by Wallkill Mfg. Co., East and South by the Highway, West by Wallkill Mfg. Company. 1 Acre 130.27

Boyce, Frank: Vacant land. Pine Bush. Bounded North, East and South by Boyce, West by Bell. 2 Acres 6.70

Cornell, F. C. Heirs: Farm at Wallkill. Bounded North by Quimby, East by Thompson, on South by Stang & Lowe, West by lands of Clark. 67 Acres 347.76

Crittenden, John C.: Farm. Wallkill. Bounded North by Hulse, East by the Highway, South by Frerk, West by lands of Sahler and Pride. 85 Acres 381.00

Croise, Miles: Residence on Bridge Street. Wallkill. Bounded North by Landrine, East by Deyo, South by Bridge Street, West by lands of Deyo. 50x150 ft. 80.00

Covins, A. & Pope, G.: Farm. Ulsterville. Bounded North by Grissing, East by the Highway, South by Bell, West by the Highway. 78 Acres 168.07

Donegan, Matthew J.: Farm on Plains Road. New Hurley. B'd. North by the Town line, East by Hallock, South by Birch, West by lands of Atkins. 107 Acres 181.85

Dahlman, Claud B.: Vacant land on Burlingham Road. Ulsterville. Bounded North and West by Kain, East and South by Ostrecki. 1 Acre 5.80

Doyle, William: Farm. Walker Valley. Bounded North and West by the Highway, East by DeWitt, West by lands of Muller. 28 Acres 85.12

Durham, LeRoy: Residence on Baker Road. Walker Valley. Bounded North and West by Craver, East by the Highway, South by lands of Smith. 40x 180 ft. 34.14

Elgner, John Jr.: Residence. Wallkill. Bounded North and West by Crittenden, East by the Highway, South by Evans. 2 Acres 128.07

Emory, Fred J.: Residence on Sand Hill. New Hurley. Bounded North by Mesal, East by the Highway, South by Black, West by the Kill. 10 66/100 Acres 70.00

Fleming, Robert Heirs: Farm on Old Post Road. Bounded on North by Kramer, East by the Highway, South by the Town line, West by lands of LaForge. 125 Acres 112.07

Gibson, William: Vacant land on Burlingham Road. Ulsterville. Bounded North by the Highway, East by the Kill, South by Burger, West by the Highway. 100x160 ft. 29.30

Hoffman, William: Farm on Turnpike Road. Bounded North and East by Blaustein, South by Jamerson, West by the Highway. 76 Acres 188.71

Johr, George: Residence. Dwaarkill. Bounded North by Marmaccio, East by Tamble, on South and West by the Highway. 10 Acres 148.37

Kobelt, Jacob: Farm on Plains Road. Bounded North by Bolo, East by the Highway, South by Powell, West by Blauvelt. 14½ Acres 78.00

Lockwood, Benjamin Heirs: Farm on Cross Road. Rutsonville. B'd. North by the Town line, East by Low, South by Gillespie, West by the Highway. 136 Acres 141.88

Lockwood, Fred: Mountain land. Crawford. Bounded North by Miller, East by the Highway, South by McGuire, West by the lands of Slater. 90 Acres 38.44

Marinaccio, Charles: Farm. Bruynswick. Bounded North by Lowe, East and West by the Highway, South by Tamble. 79 Acres 120.72

Meyers, William H.: Pasture land on Cross road. Crawford. B'd. North by Mark, East by McDaniel, South by Crawford, West by lands of Jansen. 9½ Acres 38.88

Munson, Mrs. John: Residence. Crawford. Bounded North by the Highway, East by Grund, South and West by lands of Smith. 2¼ Acres 37.22

Mitchell, Robert Heirs: Vacant land. Ulsterville. Bounded on North by Krug, East by Mould, South by Frost, West by the Highway. 3 Acres 6.00

McKaig, Mrs. Robert: Residence. Ulsterville. Bounded North by Brawley, East by Gunderman, South by Fahl, West by the Highway. ¼ Acre 41.32

Quimby, Fred: Meadow Land. Wallkill. Bounded North by Popsel, East by Quimby, on South and West by the Highway. 42 Acres 40.25

Quimby, Fred: Farm on Walden Road. Wallkill. Bounded on North and South by the Highway, East by Van Wagenen, West by lands of Quimby. 102 Acres

Rhodes, Ernest: Residence on Second Street. Wallkill. Bounded North and East by Schoonmaker, South by Levebeck Street, West by Second Street. 200x212 ft.

Roper, Thomas: Farm. Union. B'd. North, East and West by the Highway, South by the lands of Jarvis. 127 Acres

Schoonmaker, Arthur: Residence on Vista Street. Wallkill. B'd. North by Vista Street, East by Third Street, South by Rhodes, West by Second Street. 212x200 ft.

Sarrick, Alexander: Farm. Bounded North by the Town line, East by Schwick, South by Lockwood, West by the Highway. 94 Acres

Sinsapaugh, John R.: Farm. Ulsterville. Bounded North by Davis, East by Freer, South by Stewart, West by Myer. 135 Acres

Schwald, Barnhart: Farm. Ulsterville. Bounded North by McHugh, East by Hurl, South by Kain, West by the Town line. 60 Acres

Tillson, Thomas: Farm on Cross Road. Plains. Bounded North by Schoonmaker, East by Knoth, South by Nelson, West by Birch. 70 Acres

Tillson, Hassie: Residence. Turnpike Road. Bounded North, South and West by Bauer, East by the Highway. 87x100 ft.

Thyne, William: Vacant land. Walker Valley. Bounded North by Scott, East by Jansen, on South by the Highway, West by lands of Scott. 500x300 ft.

Van Kuren, Jacob: Farm. On Highland Church Road. Bounded North by Scott, East and South by the Highway, West by lands of McElhone. 64 37/100 Acres

Wright, C. V. R.: Residence. B'd. North and West by Bruyn, East and South by the Highway. 14 Acres

Wolff, John J.: Residence. Walker Valley. Bounded North and East by the Highway, South by Morrow, West by Morrow. ¼ Acre

Whitmarsh, Henry: Wood lot. Ulsterville. Bounded North by State Lands, East by Sinsapaugh, South by Y. W. C. A., West by lands of Hardenburgh. 30 Acres

TOWN OF ULSTER.

Amell Brothers: Located on Saugerties Road. Bounded North by Whittaker, East by the Highway, South by Hagendorf, West by Otis Street. ¾ Acre .... $

Bailey, Alwood: Lots 479-480 Lincoln Park Extension. B'd North by Lot 482, East by Lot 478, South by Lawrenceville Avenue, West by Lot 481. 25x100 ft. each

Becker, John C. & Wife: Residence Esopus Ave. Lincoln Park Extension. B'd North by Van Steenberg, East by Brown, South by Esopus Ave., West by lands of Spencer. 25x100 ft. each

Beck & Henderson: Lot 50 Glenarie Lake Park. Bounded North by Lot 51, East by Glenarie Boulevard, South by Lot 49, West by the Esopus Creek. 50x268 ft.

Beckwith, Ethel: Lot 192 Glenarie Lake Park. Bounded North by Lot 194, East by Albany Avenue, South by Lot 192, West by Lot 270. 25x102 ft.

Boughton, Ida M.: H & Lots 274-275-276 Wilbur Land Co. Bounded North by Yarmouth Street, East by Lot 273, on South by Lots 219-220-221, West by Lot 273. 30x130 ft. Each lot

Bundy, Tracy: Lots 327-328 with house on Esopus Avenue. B'd North by Vreeland, East by Halverson, South by Decker Street, West by the lands of Haines. 2 Acres

Bundy, Tracy & Wife: Lots 332, 333 & 334 Lincoln Park Extension. Bounded North by Esopus Avenue, East by Nicholas Street, South by Lot 338 and 331, West by Lot 335. 150x288 ft.

Burger, Sarah Heirs. Located at Eddyville. Bounded North by Dahl, East and South by the Highway, West by the lands of Schaefer. 80x100 ft.

Camp Happi Wah, Inc. Located on the Rosendale Road. B'd North by Barton, East by the Cement Company, South by Althea, West by the Highway. 20 Acres

Carr, Albert O.: Located on the Saugerties Road. B'd North by Brinnier, East and West by the Highway, South by lands of Cook. 15 Acres

Carey, Mary L.: Lot 697 Lincoln Park Extension. B'd North by Alphonso Street, East by Lot 698, South by Lot 675, West by Lot 696. 40x115 ft.

Carey, Mary L.: Lot 687 Lincoln Park Extension. B'd North by Lot 688, East by Lot 689, South by Lot 696, West by Louisa Avenue. 40x115 ft.

Cassidy, Barney: Located on Church Street. Eddyville. B'd North and South by Preston, East by the Creek, West by the Highway. 50x100 ft.

Clearwater, James H.: Lots 33-36 Lincoln Park. B'd North by Guyton Street, East by Lots 73-74, South by Goff Street, West by Lots 81-83. 30x195 ft.

Clearwater, John E.: Lots 289-290-291 & House. Yarmouth Street. Bounded North by Lot 292, Wilbur Land Company, East by Yarmouth St., South by Lot 288, West by Lots 304-305-306. 90x130 ft.

Cole, Lillian: Lot 60 & Camp. Glenarie Lake Park. Bounded North by Lot 61, East by Glenarie Boulevard, South by Lot 59, West by the Esopus Creek. 50x300 ft.

Connor, Mary: Vacant land. Eddyville. Bounded North and West by Diamond, South by Scott, East by Canal Street. ½ Acre

Cote, Marvin & Wife: Located on Saugerties Road. Lake Katrine. Bounded North by Coward, East by the Highway, South by Perry, West by the Highway. About ½ Acre

Costello, Louis: Residence. East Kingston. Bounded North by Hutton, East by Sisco, on South by the Highway, West by St. Coleman Hall. 50x100 ft.

Cote, Andrew R.: Vacant land. Lake Katrine. Bounded North, East and West by the Highway, South by lands of Nitsche. 190x155 ft.

Coughlin, Thomas: Farm. Eddyville. Bounded North by the Highway, East by Kennedy, on South by Zeeman, West by Greenhill Park. 64 Acres

Cosan, Charles A.: Residence. On Marx farm. Lake Katrine. B'd North, East and South by Marx, West by the Creek. About ¼ Acre

Dangerman, George: Vacant land. Saugerties Road. Lake Katrine. Bounded North and East by Marx, South by Shields, West by the Highway. 1 Acre

DeWitt, Charles W.: Lots 321-325 Lincoln Park Extension. Bounded North by Lots 332 to 349, East by Lots 320 to 331, South by Lay Street and Hasbrouck Sunday, West by Albert Street. About 2 Acres

Dempsey, Richard G.: On the Rosendale Road. B'd North by Czerinsky, East and South by Black, West by the Highway. 316x607 ft.

Deyo, Chester: Lots 291-292-294-295-296-297 & House. Yarmouth Street. Bounded North by lot formerly owned by Wilbur Land Co., East by Yar-

South St., South by Clearwater, West by Chadwick. 11x280 ft. each 66.41

Eckert, John W.: Wood lot. Mutton Hollow. Bounded North by Finch, East by Van Wagonen, South by Will, West by lands of Kenyon. 27 Acres 8.40

Fitzgibbons, Mattie & E. B. Newman. Lot 266 Glenarie Lake Park. Bounded North by Lot 265, East by the Highway, South by Long, West by the Esopus Creek. [illegible] ft. 8.86

Flannery, Thomas: Vacant land. Church Street, Eddyville. B'd North by the Highway, East by Preston, South and West by the Creek. ¼ Acre 11.01

Formenton, Charles: 2 Lots. Lake Katrine. Bounded North by Wright, East by Kieffer, South by Isoldi, West by the lands of Hubscher. ¼ Acre 12.50

Formenton, Charles: Hotel. Saugerties Road. Bounded North and East by the Highway, South by Brink, West by lands of Marx. 1 Acre 608.87

Forsyth, Ralph: Farm. Brabant Road. Mutton Hollow. Bounded North by Roach, East by the Creek, South by Walker, West by lands of Davis & Others. 55 Acres 480.86

Furgulle, Louis: Located at East Kingston. Bounded North and East by Brigham, South by Shady lane, West by the Highway. About 30x132.75 ft. 82.40

Gallo, Frank or Mary: Farm. River Road, Ulster Landing. B'd North and East by the Highway, South by Davis, West by lands of Shoemaker. 22 Acres 226.68

Gallo, Frank or Mary. H & L East Kingston. Bounded North by Terry, East by Gallo, on South and West by lands of Brigham. 75x356 ft. 84.99

Goldstein, Bernard: Vacant land. State Road, Stony Hollow. Bounded North by the Railroad, East by the Highway & Myers, South by W. S. Railroad, West by Myers. 12 Acres 15.46

Griffin, Nettie: Lot 693 Lincoln Park Extension. B'd North by Alfonso Street, East by Lot 694, South by Lot 619, West by Lot 692. 40x115 ft. 11.28

Haines, Harry: H & L 286 Esopus Avenue, Bounded North by Lot 254, East by Lot 282, South by Vincent Street, West by Lot 288. About 38x50 ft. 28.15

Isoldi, James: Residence. Lake Katrine. Bounded North by Hubscher, East by Brink South by the Highway, West by lands of Burger. ¼ Acres 51.40

Isoldi, James: Vacant Land. B'd North by Formenton, East by Brink, South by Hubscher, West by the Highway. 6 Acres 7.19

Jenkins, Meon E.: Residence. Glenarie Lake Park. Bounded North by Lot 217, East by Crawshaw, South by Lot 221, West by the West Shore R. R. 300x420 ft. 24.19

Jafnel, Otto & Mary Beck: Lot 42 Clove Class, Stony Hollow. 8 Acres 18.86

Kommerer, Frank. Lots 956-957 Lincoln Park Extension. B'd North by Esopus Ave., East by Orlando Street, South by Lot 955, West by the Esopus Creek. 40x165 feet 14.76

Kommerer, Frank: Lots 98-100 Lincoln Park. Bounded North by Lots 125 & 129, East by Lot 98, South by Guyton St., West by Lot 102. 30x100 ft. 14.96

Kearney, Bernard: H & L. Saugerties Road. B'd North by Lot 242 Map Wilbur Land Company, East by lands of formerly William DuBois, South by Albany Ave., West by Lot 2 Wilbur Land Company. 40x125 ft. 97.45

Kennedy, John: H & L. Eddyville. Bounded North and East by the Highway, South by Brodie, West by lands of O'Brien. ½ Acre 46.14

Kennedy, John: Residence. B'd North by Leonard, East by the Creek, South by the Creek, West by the Highway. ½ Acre 46.14

Kennedy, John: Vacant land. B'd North by the Highway, East by Kennedy, South by Creek, West by Decker. 1 Acre 9.48

Kline, Howard F.: Lots 42-43 Glenarie Lake Park. Bounded North by Lot 44, East by Glenarie Boulevard, South by Lot 41, West by the Esopus Creek. 100x310 .... 11.70

Kiss, Mary: H & L Eddyville. Bounded North and East by Gelschen, South by the Highway, West by lands of Daniels. 45x116 ft. 70.75

Lennox, T. S.: Lot 42 Clove Class, Stony Hollow. 7 Acres 5.79

Lockwood, James A.: Bounded North by Lockwood, East by the Creek, South by Stewart, West by the Highway. 14 Acres 69.99

Lown, Morton: House & Lots 475 Lincoln Park Extension. Bounded North by Chambers, East by Lot 474, South by Lawrenceville Avenue, West by Lot 477. 50x200 ft. 69.61

Loerman, C. H.: Vacant land. Stony Hollow. Bounded North, South and West by the U. & D. Railroad. 5 Acres 14.96

Manning, Philip: Bounded North by Neighborhood Road, East by Licardo, South by Fallagno, West by the Highway. 7 Acres 74.84

Mason, William: Vacant land. Bounded North by Everson, East by Young, South by Robbins, West by lands of Ledeke. 1 Acre 10.15

McCabe & Dugan or Hiram Merritt. North River Brick Yard and Houses on Yard. River Road. Ulster Landing. Bounded North by Costello & Burhans and Dwyer, East by the Hudson River, South by Larnard, West by Carlson & Kukuk, Fahen & the Highway. 11½ Acres 881.70

McCormack, Mary: Vacant land. Stony Hollow. Bounded North by the Highway, East by Doran, South by the U. & D. Railroad, West by lands of Lynch. ½ Acre 7.80

Mier, Marie: Bungalow. Bounded North, East and West by Mier, South by the Highway. ¼ Acre 17.80

Mercurio, Helen Moritz: H & L. River Road. Ulster Landing. Bounded North and East by Dwyer, South and West by the Highway. ½ Acre 42.25

Morello, Antonio: H & L. East Kingston. Bounded North and West by Hutton, East by the Highway, South by State Lands. ¼ Acre 80.88

Kosher, Samuel: H & Lots 219 & 211 Harwick Street. Bounded North by Harwick St., East by DeLong, South by Harwick Street, West by Ackert. 50x100 ft. 79.54

Moola, May: Vacant land. Lot 675 Lincoln Park Extension. Bounded North by Lot 697, East by Lot 674, South by Esopus Avenue, West by Lot 676. 40x125 ft. 11.92

Moore, Effie: Lots 124-125 Wilbur Land Company. Bounded North by Harwick Street, East by Lot 123, South by Lots 163, 166, West by Lot 126. 50x100 ft. 16.06

Murray, Joseph: Vacant land. Pascadale Road. B'd North by City line, East by Sears, South by Cohn, West by the Highway. 44 Acres 180.68

Nan, Frank J.: Camp & Lots 212, 213, 214, Glenarie Lake Park. Bounded North by Lot 211, East by Crawshaw, South by Lot 215, West by the West Shore Railroad. 60x300 ft. 24.28

Nixson, Kate: Lots 222-224 Glenarie Lake Park. Bounded North by Lots 221, 164, East by Cross & Crawshaw and the Highway, South by Lot 185 and the Highway, West by the W. S. R. R. and the Creek. 54x300 ft. 12.02

Offerman, Jacob: Farm. Bounded North by Cooper, East by Lay, South by Finn, West by the West Shore Railroad. 12 Acres 117.01

Osterhoudt, Clara B.: Vacant land. State Road. Patroon. Bounded North and West by Osterhoudt, East by the Highway, South by lands of Kieffer. 100x300 ft. 10.18

Otera, Chester: H. & L. West Hurley State Road. Bounded on North by O'Reilly, East and South by the Highway, West by lands of Ficken. ½ Acre 95.85

Otera, Chester: H & L Bounded North by Lane, East by Ficken, South by the Highway, West by lands of Otera. ½ Acre 84.84

Patterson, W. H.: Vacant land. Golden Hill. Bounded North by Dugan, East by Wager, South and West by the Highway. 15 Acres 41.21

Perry, Fred: H & L East Kingston. Bounded North by Manning, East by Brigham, on the South by Garry, West by the Highway. ¼ Acre 44.97

Peterson, Martin: H & Lots 277-278-279 Yarmouth Street. Bounded North by Yarmouth Street, East by Lot 276, on South by Lots 216-217-218, West by Lot 280. 30x100 ft. each 34.88

Powell, Emerson: Farm. West Hurley State Road. Bounded North by Forsyth, East by Lane, South by O'Reilly, West by lands of Walker. 25 Acres 230.50

Reynolds, Harvey: Vacant land. B'd North, East and South by lands of Brink, West by the Highway. 100x212 ft. 14.06

Russell, Arthur: Lots 235-236-252-254. Bounded North by Lay Street, East by Lots 234-254, South by Vincent St., West by Lots 237-251. 50x200 ft. 16.84

Sakoles, Castor: H & L. Ruby. Bounded North by Longendyke, East by Cook, South by Bonds & Others, West by the lands of Pool. 85 Acres 148.01

Sarvis, E. J.: Lots 351-451. Lincoln Park Extension. Lot 351 bounded North by Lot 451, East by Lot 352, South by Esopus Avenue, West by Lot 350. 25x100 ft.
Lot 451 bounded North by Lawrenceville Avenue, East by Lot 452, South by Esopus Avenue, West by Lot 350. 25x100 ft. 18.26

Schmerzler, Henry: Saugerties Road. Bounded North by Room, East by W. S. Railroad, South by Van Keuren, West by Highway. 5½ Acres 141.46

Schulstard, Carl & T. H.: Lot 12 Clove Class. 45 Acres 12.66

Scott, Anna V.: Bounded North by Stott, South and West by Van Etten, East by the Highway. 271x587 ft. 15.92

Smith, Frank C.: Bounded on North by G. Smith, East by Nynlassey, South by F. Smith, West by lands of Carl. 11¼ Acres 23.24

Smith, Frank C.: Bounded North and West by Smith, East by the Highway, South by the lands of Larkin. 7 Acres 23.92

Smith, Frank C.: Bounded North by Nynlassey, East by Larkin, South by Carl, West by the lands of Cunes. 20 Acres 18.60

Steen, Nelson: Lot 698 Lincoln Park. Bounded North by Alfonso Street, East by Lot 699, South by Lot 674, West by Lot 697. 40x115 ft. 10.18

Swart, Louis: H & L State Road. Flatbush. Bounded North and West by Carlson, East by the Highway, South by the lands of Osterhoudt. 1½ Acre 66.61

Tease, Arthur: H & L. Otis St. Bounded North by Saunders, East by the Highway, South by Cross, West by the lands of Kroute. 50x90 ft. 75.59

Terry Brothers: B'd on North by Van Gaasbeck, East by Calkins, South and West by lands of Kieffer. 8 Acres 28.79

Treat, Adeline K.: Lots 37-38 Glenarie Lake Park. Bounded North by Lot 39, East by Glenarie Boulevard, South by Lot 36, West by the Esopus Creek. 100x275 ft. 11.70

Van Valkenburgh, Wilbur J.: Lots 300-301-302-303 & House Yarmouth Street. B'd North by Scaffdim, East by Yarmouth Street, South by Lot 299, West by Lots 192-193-194-195. 120x130 ft. 51.27

Van Sickler, George: Located at Eddyville. Bounded North by the Highway, East by the Cement Company, South by Starkwitch, West by the lands of Hardenburgh. 5 Acres 17.26

Wilbur, J. W. Company: Lots 70-71-72-73. Bounded North by Lots 69 & 174, East by Hinsdale Street, South by Hinsdale Street, West by Wrentham Street. 98x120x155x132 ft. 17.90

Wilson, Hilda: Farm. State Road. Flatbush. Bounded North by the Town line, East by Davis, South and West by the lands of Burhans. 72 Acres 265.12

Wolf, Marie: Bounded North by the Creek, East by the Highway, South and West by lands of Brink. ½ Acre 26.46

Wood, Harry E.: H & L State Road. Flatbush. B'd North and West by Ilgner, East by Rowe, South by lands of Lewis. 15 Acres 67.21

TOWN OF WAWARSING.

Brown, Frances M.: H. & L. Located at Cragsmoor. Bounded North and East by the Highway, South by Fox, West by the Highway. 2 Acres 230.84

Buck, Paul: Located at Lawrenkill. Bounded North by Zarobchick, East by Mountain land, South by Kelly, West by the Canal. 12 Acres 28.50

Blackburg, S. N.: Located at Cantonville. Bounded North and West by the Highway, East by Village property, South by lands of Liebloff. 30 Acres 108.28

Boyce, John K.: Located at Spring Glen. Bounded North by Dowe, East by the Railroad, South by Schneider, West by the lands of Williams. 100 Acres 182.40

Baker, Edna De Baum: Located at Cragsmoor. Bounded North by Montinese, East by Franks, South by Baker, West by the lands of Ragane. 32 Acres 28.38

Brownstein, Harry: Located at Granite. Bounded North by the Highway, East, South and West by lands of Decker. 2 Acres 34.80

Brenner, Philip: Located at Port Ben. Bounded North and West by the Highway, East by Miller, South by lands of Lauter. 40x100 feet 71.81

Bregelman, Celia: Located at Napanoch. Bounded North and East by the Highway, South and West by the Railroad. ½ Acre 40.47

Bernstein & Kouvensky: Located at Greenfield. Bounded North and West by Kanfer, East by Shuler, South by the Highway. 38 Acres 201.60

Bodik & Edelson: Located at East Mt. Dale. Bounded North by Bodia, East and South by Upright, West by the County line. 118 Acres 208.94

Cleland, T. H.: Located at Cragsmoor. Bounded North by Keller, East by Gardner lane, South by Guy, West by Piney land. Lot. ½ Acre 20.30

Cohen, Sarah: Located at the Cape. Bounded North and East by Shore, South by the Highway, West by lands of Weinberg. 25 Acres 208.67

Cramer & Crosby: Located at Shalom. Bounded North, South and West by McDuls, East by the Highway. 3 Acres 11.26

Denton, William F.: Located at Irish Cape. Bounded North by Bernstein, East and West by the Highway, South by the lands of Schleder. 3½ Acres 42.08

Dowe, Adam P.: Located at Spring Glen. Bounded North and East by Tice, South by the Highway, West by the County line. 7½ Acres 8.12

Distel, Bernard Heirs: Located at Stangle Hill. B'd North by the Highway, East and South by Dowe, West by lands of Gyr. 125 Acres 38.20

Depuy, William J. Heirs: Located at Ulster Heights. Bounded North by Sheeley, on East by Smith, South by Stell, West by lands of Heidrick. 50 Acres 87.13

Elliott, John W.: Store. Located at Napanoch. Bounded North and South by the Highway, East by Cross, West by the lands of Wright. 30x200 feet 38.80

Foelier, Minnie: Located at Oak Ridge. Bounded North by Winters, East by Vermilyea, South and West by lands of Otrna. 22 Acres 9.40

Fishman, Morris: Located at Dairyland. Bounded North by Libman, East by Maday, South and West by lands of Eichnor. 100 Acres 200.65

Fox, Lena: Located at Dairyland. Bounded North by the Highway, East by Bernhardt, South by Caston, West by the lands of Zart. 20 Acres 90.81

Granowsky, Eva: Located at Spring Glen. Bounded North and South by Thornton, East by the Railroad, West by the Highway. 5 Acres 152.40

Goldstein, Bernard: Located at Dairyland. Bounded North by Goldstein, East by Diamond, South by Ternick, West by the lands of Cohen. 207 Acres 284.78

Goldberg, Meyer: Located at East Mt. Dale. Bounded North and South by Upright, East by the Highway, West by lands of Bedik. 27 Acres 42.36

Gosh, George Heirs: Located at Oak Ridge. Bounded North and East by Daly, South by Tice, West by lands of Deyo. 102 Acres 30.12

Hoff, Frank W.: Located at Lackawack. Bounded North by Dowe, East by Bennett, South by Kless, West by land of Shields. 220 Acres 75.27

Hoff, William Henry: Located at Lackawack. Bounded North and West by Hoff, East by Bennett, South by Kless. 10 Acres 11.22

Irwin, Dietrick: Located at Kerhonkson. Bounded North by McKee, East and West by Lovinger, South by the Creek. 22 Acres 96.60

Jafnel, Otto R.: Mary Beck: & Charles Rayevsky. Located at Irish Cape. Bounded North by Divine, East by Hoornbeck, South by Picklestein, West by lands of Brustein. 100 Acres 17.61

James, Nettie: Located at Hillsdale. Bounded North by Hoornbeek, East by McComb, on South by Dunlap, West by the lands of Vernooy. 10 Acres 9.42

Jafnel, Otto B.: Mary Beck: & Charles Rayevsky. Located at Lackawack. Bounded North by Sidney, East and South by Morse, West by the Highway. ¼ Acre 18.90

Jafnel, Otto B.: Mary Beck: & Charles Rayevsky. Located at Sholam. Bounded North by State lands, East and South by Eck, West by the Highway. 30 Acres 18.77

Jacobs, S. & Sons: Located at Dairyland. Bounded North by Caston, East by Vinegar, South and West by the Highway. 5½ Acres 18.70

Jacobs, S. & Sons: Located at Dairyland. Bounded North and East by Cohen, South by the Highway, West by lands of Vinegar. 4 Acres 9.40

Jackoff, Stanley: Located at Oak Ridge. Bounded North by Hoornbeek, East by Houck, on South by Whitney, West by the lands of Resnick. 25 Acres 67.56

Jafnel, Otto B.: Mary Beck: & Charles Rayevsky. Located at Oak Ridge. Bounded North by Whitney, East by Vermilyea, South by Winkler, West by lands of Winters. 25 Acres 12.78

Keller, Mrs. Arthur I.: H. & L. Located at Cragsmoor. Bounded North, South and West by Schuyler Ave., East by lands of Keller 60.87

Keller, Mrs. Arthur I.: 2 Lots. Located at Cragsmoor. Bounded North by Schuyler Ave., East by Sutton, South by Brown, on West by Keller 12.75

Keller, Mrs. Arthur I.: Lot. Located at Cragsmoor. Bounded North and West by Keller, on East by Brown, South by the lands of Brown 12.79

Kingsbury, John A.: Lot. Located at Cantonville. Bounded North by Kabinoff, East by the Highway, South by Peterson, West by the Railroad. 50 Acres 25.82

Kaplan, Anna: Located at Cantonville. Bounded North by the Railroad, East by Village property, South by Korb, West by the Highway. 2 Acres 27.38

Kahlman, Homer C.: Located at Cantonville. Bounded North by Trading Company, East by Village property, South by Purdy, West by the Highway. 2 Acres 316.90

Killa, Louis: Located at Soccanessing. Bounded North and East by Weiss, South and West by lands of Snyder. 60 Acres 186.24

Kabinoff, Harry: 2 Hotels. Located at Napanoch. Bounded North by State lands, East by Village property, South by the Railroad, West by the Highway. 8 Acres 222.72

Knickerbocker, Wilbur: Located North by Sheeley, East by the Highway, South by Bennett, West by lands of Depuy. 72 Acres 30.17

Kurlander, Philip: Located at Dairyland. Bounded North by Fishman, East by Mader, South by Yellin, West by lands of Kurlander. 35 Acres 28.54

Levy, Solomon: Located at Gody Place. Bounded North by Hecht, East by McDowell, on South by Ball, West by lands of Raskin. 110 Acres 192.41

Lechner, Mary: Located at Oak Ridge. Bounded North by Cahill, East by Hanley, South by Noest, West by lands of Stoechler. 130 Acres 128.90

Leister, Mrs. Anna: Located at Port Ben. Bounded North by the Highway, East by the Railroad, South and West by the lands of Jelly. 1¼ Acres 23.19

Leister, Mrs. Anna: Located at Port Ben. Bounded North by Brenner, East by Miller, South by School, West by the Highway. 100x100 feet 72.36

Leister, Marcus: Located at Port Ben. Bounded North and East by the Highway, South and West by the Railroad. 40x60 feet 38.67

Lessinger & Heller: Located at Ulster Heights. Bounded North by the Highway, East by Wells, South by Geiger, West by lands of Kreimer. 140 Acres 268.73

Lusaca, William: Located at Kerhonkson. Bounded North by Simineff, East by Chichelsky, South by Schoonmaker, West by the Highway. 12 Acres 60.80

Mason, Kate: Located at Ulster Heights. Bounded North by the Highway, East by Yager, South by Rampe, West by lands of Leroy. 33x225 feet 9.42

Mietroff, Morris: Located at Greenfield. Bounded North by Bulber, East by Green, South by Berkerman, West by the lands of Newkirk. 8 Acres 68.10

Murry, James: Located at South Hill. Bounded North and West by Sheeley, East by Hill, on South by the Highway. 40 Acres 68.24

Mall, Samuel: H. & L. Located at Hook Hill. Bounded North and East by Buchman, South by the Creek, West by McDuls. 2 Acres 48.31

Martin, Wilbur: Located at Lackawack. Bounded North by lands of West, East by the Creek, South by Martin, West by lands of Stangle. 27 Acres 38.80

Mohel, Max: Located at Briggs Street. Bounded North and South by the Highway, East by Moses, West by lands of Moses. 136 Acres 102.77

Nathla, David: Located at Dairyland. Bounded North by Godlin, East and South by the Highway, West by lands of Sherman. 16 Acres 200.81

Periston, Clara: Located at Rochester Town line. Bounded North by Dunn, East by Sherman, South by Van Leuwen, West by lands of Markle. 216 Acres 188.20

Perl, Irving & Louis: Located at Greenfield. Bounded North by Blumenauer, East and West by Cohen, South by the Creek. 100 Acres 150.77

Podovan, Frank: Located at Oak Ridge. Bounded North by Stoerhler, East by Reuben, South by Frear, West by lands of Houck. 125 Acres 190.77

Raskin, Jacob: 2 Houses. Located at the Cape. Bounded North by Levy, East by Raskin, South by Divine, West by the lands of Terbush. 7 Acres 207.68

Raskin, Jacob: Located at the Cape. Bounded North and West by Raskin, East by Levy, South by the Highway. 6 Acres 30.67

Rothstein, Morris: Located at Lawrenkill. Bounded North by Steinberg, East by the Creek, South by Kleiman, West by the lands of Henniger. 3½ Acres 179.80

Robinson, Solomon: Located at Cragsmoor. Bounded North by Innes, East by Urff, South by the County line, West by the lands of Cox. 44 Acres 48.68

Reiner & Feinberg: Located at Kerhonkson. Bounded North by the Highway, East by Decker, South by Foord, West by the lands of Anderson. 50 Acres 166.68

Rosenzweig, David: Located at Montela. Bounded North by Porter, East by the Creek, on South by Conner, West by the lands of Sheeley. 135 Acres 68.68

Rosenzweig, David: Located at Yeagerville. Bounded North by Hill, East by Wright, on South and West by lands of Countryman. 100 Acres 87.97

Rockafellow, Harold: Located at Montela. Bounded North by the Highway, East by Countryman, South by Michaelyan, on West by the County line. 4 Acres 12.87

Rudolph, Adolph: Located at Oak Ridge. Bounded North by Sharum, East by Resnick, on South by Whitney, West by lands of Teers. 137 Acres 178.30

Shannon, Mrs. Wm. H. Heirs: Lot. Located at Cragsmoor. B'd North by Goldsmith, East by Brown, South by Sutton, West by Schuyler Avenue. 100x80 feet 18.88

Sereda, John: H. & L. Located at Lawrenkill. Bounded North and East by Griswold, South by the Highway, West by the Creek. 4 Acres 37.38

Shafer, Lena: Located at Cantonville. Bounded North by Wine, East by the Highway, South and West by the Railroad. 1¼ Acres 38.38

Scharoff, Alex.: Located at Briggs Street. Bounded North by the Highway, East by Bennett, South by Bennett, West by lands of Aster. 230x225 ft. 17.96

Sheeley, Charles H. Heirs: Located at South Hill. Bounded North by Sheeley, East by Hill, South and West by lands of Clark. 10 Acres 13.22

Stangle, Lewis: Located at Stangle Hill. Bounded North by Stangle, East by Distel, South by the Highway, West by lands of Coniker. 128 Acres 60.14

Sherman, John Heirs: Located at Ulster Heights. Bounded North by Depuy, East and South by Sherman, West by lands of Smith. 60 Acres 34.82

Sherman, Mrs. John Heirs: Located at Ulster Heights. Bounded North by Wells, East by Depuy, South and West by lands of Sherman. 85 Acres 38.80

Sheeley, Benjamin J.: Located at Ulster Heights. Bounded North by Sheeley, East by Smith, South by Depuy, West by lands of Heldrich. 40 Acres 18.67

Schuler Brothers: Boarding House. Located at Greenfield. Bounded North by Bernstein, East by Schuler Bros., South by Newkirk, West by Perin. 10 Acres 200.27

Schuler Brothers: Located at Greenfield. Bounded North by Abramowitz, East by Perl, on South by Seigel, West by the lands of Kanfer. 85 Acres 114.71

Shabrorsky, Isaac: Located at Dairyland. Bounded North by Salaky, East by Blasey, South by the Highway, West by lands of Miller. 194 Acres 165.36

Seigel, Sam: Located at Ulster Heights. Bounded North and East by Tooker, South by Lauber, West by lands of Blasey. 94 Acres 73.36

Schlosberg, Harry: Located at East Mt. Dale. Bounded North and West by Stein, East by Bedik, South by the County line. 60 Acres 204.08

Shulman, Isadore: Located at East Mt. Dale. Bounded North by Dowe, East by Adam Dowe, South by the County line, on West by lands of Williams. 2 Acres 11.46

Seigel, Louis: H. & L. Located at Greenfield. Bounded North by Shurter, East by Bernstein, South by the Highway, West by lands of Shuler. 2 Acres 182.27

Tease, Richard: Located at Ulster Heights. Bounded North and East by the Highway, on South and West by lands of Gyr. 5 Acres 30.67

Tennenbaum, Sam: Located at Ulster Heights. Bounded North by Rampe, East by Flood, on South by Mortmeth, West by lands of Lauber. 125 Acres 60.04

The Harrison Heirs: Located at Oak Ridge. Bounded North by Gilbert, East and West by Now, South by Vermilyea. 4 Acres 8.67

The Sanford Jr.: Located at Oak Ridge. Bounded North by Stanger, East and West by Daly, South by Templeoul. 137 Acres 40.21

Watts, J. Stanley: Located at Irish Cape. Bounded North by Hoornbeek, East, South and West by lands of O'Neil. 25 Acres 20.38

White, Mrs. Frank: Located at Spring Glen. Bounded North by Lewis, East and South by Cox, West by Fisher. 12 Acres 20.38

White, Mrs. Frank: Lot. Located at Spring Glen. Bounded North and East by Cox, South by Lewis, West by the Canal. 4 Acres 30.77

Wynkoop, D. W.: Located at Kerhonkson. Bounded North by Austin, East by Brown, South by Strickland, West by the Highway. ¾ Acres 40.80

Wynkoop, D. W.: Located at Soccanessing. Bounded North by Conner, East by Foord, on South by Weiss, West by the lands of Countryman. 1 Acre 37.38

Weldman & Schwartz: Located at Hook Hill. Bounded North and West by the Highway, East and South by Seaman. 22 Acres 30.88

Worden, Andrew D. & Wife: Located at Greenfield. Bounded North by Worden, East and South by Palmer, West by the Highway. 60 Acres 48.57

Worden, Andrew D. & Wife: Located at Greenfield. Bounded North and South by Worden, East by Fisher, West by the Highway. 75 Acres 36.36

Williams, Bert: Located at Oak Ridge. Bounded North by Gingsky, East and West by Daly, South by lands of Dietsch. 100 Acres 34.70

Zarobchick, Simon: Located at Lawrenkill. Bounded North by Griswold, East by the Mountain, South by Kelly, on West by lands of Schwartz. 30 Acres 148.80

Zelonsky, Charles: Located at Dairyland. Bounded North by Caston, East by Zuckerman, South by Mirowitz, West by lands of Lonkowitz. 100 Acres 38.01

VILLAGE OF ELLENVILLE.

Alper, Morris: House, Shop & Garage. Bounded North by Theatre, East by Durcher, on South by Center Street, West by lands of Weiss. 40x97 ft. 81.00

Barkley, Asa: H & L. Bounded North by Heath, East by the Railroad, South by Thompson, West by Edwards Place. 88x100 ft. 38.38

Berger, Clifford: H & L. Bounded North by Berger, East by Backman, South by Church, West by lands of Cox. 113x250 ft. 44.30

Dewitt, Stewart: H & L. Bounded North by Lew, East by Bonowitz, South by Street, West by lands of Lapp. 60x78 ft. 38.88

Fleckenstein, William: H & L. Bounded North by Center St., East by Church, South by Holmes, West by Aaronwitz. 100x225 ft. 98.68

Goldstein, Rebecca Heirs: Bakery. Bounded North by Canal Street, East by Schipper, South by Porter, West by the lands of Jacobowitz. 42x110 ft. 141.80

Kinberg, Morris: H & L. Church Street. Bounded North and East by Street, South by Kinberg, West by lands of Miller. 1 Acre 647.22

Kinberg, Morris: Church Street. Bounded North by Kinberg, East and South by Street, on West by lands of Barber. 2 Acres 47.63

Michael, Rachel: Store & House. Center Street. Bounded North by Berenkraut, East by Lapp, South by Street, West by the lands of Shulman. 40x180 ft. 112.41

McMullen, Thomas J.: Store on Canal Street. Bounded North by Canal Street, East and South by Theatre, West by lands of Weiss. 25x60 ft. 204.98

McMullen, Thomas J.: Shop & House. Main Street. Bounded North by Weisenger, East and South by the Creek, West by Main Street. 90x180 ft. 108.34

Solomon & Cherney: H & L. Center Street. Bounded North by Vankirk, East by Farr, South by Center Street, West by lands of Lapp. 45x100 ft. 122.96

Weasmer, M. H. Heirs: Center Street. Bounded North by Damaree, East by Kelp, South by Center Street, West by lands of Levy. 40x125 ft. 98.21

Weiss, Celia: H & L. Chapel Street. Bounded North by Chapel Street, East by Mack, South by Pickford, West by lands of Smith. 90x100 ft. 40.88

TOWN OF WOODSTOCK.

Arlt, William H.: 2 Bungalows. Woodstock. Bounded North and East by Harder, South by the Highway, West by Wase. 17 Acres 70.84

Ayers, Stephen Heirs: Residence. Woodstock. Bounded North and West by Chapman, East by Snyder, South by the Highway. 4 78/100 Acres 176.48

Ayers, Stephen: Twin Houses. Woodstock. Bounded North and South by the Highway, East by the Atlantic Company, West by the lands of France. ¾ Acre 871.28

Ayers, Stephen Heirs: Stores. Woodstock. Bounded North by Y. Club, East by the Highway, South by Ayers, West by the Creek. ½ Acre 172.12

Bracker, Ethel D.: Lot. Woodstock. Bounded North, East South and West by the lands of Neher. ¾ Acre 11.67

Bracker, Ethel D.: Lot. Woodstock. Bounded North, East, South and West by the lands of Neher. ½ Acre 18.84

Baker, Lorin: Brush lot. Bounded North by Reynolds, East by Vredenburg, South and West by lands of Shultis. 69 Acres 14.16

Bock, A.: Lot. Mt. Tremper. Bounded North by the Highway, East by Higgens, South and West by lands of Randall. 7 Acres 11.90

Bentz, Natalie S.: Lot. Woodstock. B'd North by Myers, East and South by Haythorne, West by Academy Street. ½ Acre 8.62

Chase, Frank: Studio. Woodstock. Bounded North and East by the Highway, South by Petersham, West by the lands of White. 1 72/100 Acres 64.15

DeVall, Gertrude: Farm. Mt. Tremper. Bounded North and East by Gardner, South by Olsen, West by lands of DeVall. 94 Acres 64.17

DeVall, Gertrude: Wood lot. Mt. Tremper. Bounded North and East by Myers, South by Miller, West by the lands of Gardner. 80 Acres 8.84

Darkin, Edmund: Lot. Bearsville. Bounded North, East, and South by Sargent, West by lands of Cramer. ½ Acre 8.00

Emerick, Harvey: Lot. Woodstock. Bounded North by Sargent, East by Rosen, South by Weyle, West by the lands of Condon. 8 Acres 18.00

Fix, Otto: ½ Lot 15 Ideal Park at Mt. Tremper. ½ Acre 8.66

Farrell, Alfred: Farm. Woodstock. Bounded North by the Highway, East by Frazier, South by Riseley, West by the lands of Burt. 70 Acres 180.42

Frost, William: H & L. Woodstock. Bounded North, South and West by Smaley, East by the Highway. ½ Acre 81.73

Harrison, William R.: Lot 4, Ideal Park. Mt. Tremper. 2 Acres 8.14

Hoyt, Hiram, Jr.: Farm. Willow. Bounded North and West by State lands, East and South by lands of Hoffman. 100 Acres 20.12

Hankle, Mrs.: Lot. Wittenberg. Bounded North, East and South and West by the lands of Shultis. 14 Acres 11.65

Lasher, Helen Heirs: H & L. Woodstock. Bounded North by Schoonmaker, East and South by Longyear, West by the Highway. ¼ Acre 22.16

Lane, Mable: H & L. Woodstock. Bounded North by the Highway, East, South and West by the Creek. ¼ Acre 58.24

Marking, Frank: Wood lot. Wittenberg. Bounded North by O'Neil, East by Short, South by State lands, West by the Highway. 12 Acres 7.00

Meredith, Jane: Bungalow. Zena. B'd North, East and South by Schoonmaker, West by lands of Russell. 2 Acres 50.65

Manalto, Mrs. Jean: Farm. Wittenberg. Bounded North by the Highway, East by Straka, South and West by [illegible] of Wanke. 75 Acres 103.21

Morgan, Jowell: [illegible] Bounded North [illegible] West by the Creek, East by the Highway, South by lands of McKenzie. 4½ Acres 20.12

Morris, Claremont R.: Hall. B'd North by Russell, East by the Highway, South and West by lands of Ayers. ¼ Acre 58.42

Newgold, Morris: Hardenburgh Patent, Great Lot 36, Divisions 6 & 7. Lot 44 Overlook Mt. House. Bounded North by Lot 43, East by Lot 45, South by Lot 45, West by Lot 31. 200 Acres 29.22

Newgold, Morris: Hardenburgh Patent, Great Lot 36, Divisions 6 & 7. Lot 11 Overlook Mt. House. Bounded North by Lot 32, East by Lot 43, South by Lot 34, West by Lot 30. 100 Acres 38.44

Newgold, Morris: Hardenburgh Patent, Great Lot 36, Divisions 6 & 7. Lot 14 Overlook Mt. House. Bounded North by Lot 33, East by Lot 45, South by Lot 33, West by Lot 47. 146 Acres 101.61

Newgold, Morris: Hardenburgh Patent, Great Lot 36, Divisions 6 & 7. Lot 12 Overlook Mt. House. Bounded North by Lot 31, East by Lot 43, South by Lot 33, West by Lot 46. 100 Acres 38.12

Newgold, Morris: Hardenburgh Patent, Great Lot 36, Divisions 6 & 7. Lot 16 Overlook Mt. House. Bounded North by Lot 45, East by Lot 46, South by Lots 14 & 15, West by Lot 47. 119 Acres 20.81

Neglesco, Wilfred: Bungalow. West Saugerties. B'd North and South by DuBois, East by the Highway, West by American Musical Instrument Company. ¼ Acre .... 42.9[illegible]

Overbaugh, Hoyt: Bungalow. Lake Hill. Bounded North by the Highway, East by Sickert, South by Drenner. 14 41/100 Acres 51.34

Purrine, Van D.: H & L. Wittenberg. Bounded North by the Highway, East, South and West by lands of Short. 4 Acres 43.72

Peters, Ruby: H & L. Lake Hill. Bounded North and West by Peters, East by Wood, on the South by the Highway. 2 12/100 Acres 98.64

Peters, Clarence: Creek Lot. Lake Hill. Bounded North and West by Held, East by Peters, South by the Highway. 4 Acres 8.50

Phillips, Wilbur C.: Farm. Shady. Bounded North and West by Keefe, East by the Highway, South by lands of Ognebene. 109 Acres 25.06

Porter, Grace: Lot. Bearsville. Bounded North, East, South and West by the lands of Harder. 7 Acres 4.00

Reasoner, David: H & L. Bearsville. Bounded North by Maloney, East and South by Lasher, West by the Highway. 7 Acres 55.43

Reasoner, David: H & L. Bearsville. Bounded North by Smith, East by Anderson, South and West by the lands of Reynolds. 1¼ Acres 35.92

Reidy, Rachel S.: Bungalow. Woodstock. Bounded North by the Highway, East, South and West by the lands of Parks. 1¼ Acres 45.49

Randolph, Clemence: H & L. Woodstock. B'd North and West by the Kingston Water Works, East by Baumgarten, South by the Highway. 7¼ Acres 67.67

Randolph, Clemence: Residence. Zena. Bounded North and East by the Creek, South by Carr, West by the Highway. ¼ Acre 70.45

Reynolds, Clarkson: H & L. Bearsville. Bounded North, East and West by Lasher, South by the Highway. 1¼ Acres 104.01

Sagendorf, L. L.: H & L. Zena. Bounded North and East by Cartright, South by Long, West by the Highway. ¼ Acre 51.24

Sargent, George W.: H. & L. Bearsville. Bounded North and East by Lasher, South by the Highway, West by the lands of Cramer. 2 Acres 60.15

Schultz, Eva W.: H & L. Woodstock. Bounded North, East and West by Whitehead, South by lands of Webster. 10¼ Acres 74.47

Schoonmaker, Julius: Lot 23, Binnewater Class. Zena. 45 Acres 11.03

Schoonmaker, Edwin: Farm. Zena. Bounded North by Tichenor, East by Agner, South and West by lands of Russell. 80½ Acres 114.76

Simmons, E. B. & Wife: Wood lot. Bearsville. Bounded North by the Highway, East and South by Downer, West by lands of Harrison. 10 Acres 1.38

Schoonmaker, Edwin: H. & L. Woodstock. Bounded North by Riseley, East, South and West by lands of Schoonmaker. 15 Acres 51.73

Stillman, Evangeline: Lot. Bearsville. Bounded North, South and West by Shultis, East by the Highway. 62 82/100 Acres 29.22

Updegraff, Florence: Bungalow. Woodstock. Bounded North, East, South and West by the lands of Riseley. 12/100 Acre 30.94

Wiley, Samuel R.—H & L. Woodstock. Bounded North by Mann, East and West by the Highway, South by lands of Seigel. 1½ Acres 31.73

Walters, Robert Randolph: Farm. Wittenberg. Bounded North by Shultis, East by Clapperson, South and West by lands of Bonesteel. 300 Acres 42.45

Walton, Charles & Brinsler: Brush lot. Wittenberg. Bounded North by Clapperson, East by DeGraff, South by Neher, West by lands of Brown. 45 Acres 13.22

The American Musical Instrument Company, Inc. Farm. Woodstock. Bounded North by State lands, East and South by Scribner, West by State Lands. 425 Acres 71.36

NOW, THEREFORE, notice is hereby given, that in pursuance of the powers vested in me by law, I shall on Thursday, December 22, 1932, at 10 o'clock in the forenoon, at the Court House in the City of Kingston, County of Ulster, Commence selling at public auction, so much of each of the said several and respective lots, tracts, pieces or parcels of land, as shall be sufficient to pay all State, County, Highway, School or other taxes assessed thereon in the year 1931 and also upon certain lands in the year 1930, that may then remain due on each thereof, respectively, together with the interest, costs and charges which have arisen or accrued or that may arise or accrue thereon, and shall sell, and continue from day to day to sell, until the said sale shall be completed. The purchasers at such sale shall pay the amount of their respective bids to the County Treasurer within forty-eight hours after the last day of the sale, and receive certificates describing the lands purchased, the sums paid, and the time when the purchasers will be entitled to deeds, and after the expiration of one year from the last day of such sale, they shall be entitled to receive conveyance of the lands so purchased by them, respectively, or at their option may foreclose the lien, as provided by law unless said lands shall have been previously redeemed, pursuant to law, by payment to the County Treasurer, for the use of the purchasers, his heirs or assigns, the sum mentioned in the certificate, with interest at the rate of ten per cent per annum from the date of such certificate, and any tax which the holder of said certificate shall have paid between the days of sale and redemption, together with the share of the expense of the publication of notice to redeem the real estate sold for unpaid taxes, as apportioned by the County Treasurer to the real estate so redeemed.

ARTHUR RICE,
County Treasurer.

NOTICE TO CREDITORS—In pursuance of an order of Hon. GEORGE F. KAUFMAN, Surrogate of Ulster County, notice is hereby given, according to law, to all persons having claims against Louis Keen, late of the Town of Shandaken, County of Ulster, [illegible] office of Charles W. Walton in the City of Kingston, on or before the 5th day of January, 1933.

Dated, June 27th, 1932.

CASSIE KEEN
Executrix of the last Will and Testament of Louis Keen, Deceased,
Phoenicia, New York.

CHARLES W. WALTON, Attorney,
289 Wall Street,
Kingston, New York.

Iowa School Girl's New Outfit Costs 35 Cents

Ames, Ia. [illegible]—Mildred Baldus, seventeen, wanted a new ensemble, so she made it herself. The entire outfit, including dress, hat, under garments and a sporting coat 35 cents.

The skirt and short jacket of the two-piece dress were made from chicken feed sacks dyed a rose shade. The blouse and other garments were made of flour sacks. The close fitting hat and the bag were fashioned from pieces of something left over when her mother made new chair covers. Dainty lace, given Mildred by her grandmother, trimmed the under garments.

But when the outfit was shown at a 4-H club achievement exhibit here her brother was not content to bask in reflected glory.

"See the buckle on her hat and that other one there on her belt?" he questioned spectators. "She took them off my golf knickers."

Plant 155,000 Acres of Timber Lands

Washington.—More than 155,000 acres of the United States were planted with forest trees during 1931, state reports compiled by the forest service, United States Department of Agriculture, show.

In 1930, 135,970 acres were planted.

The forest service planted more than 25,000 acres in national forests in 1931. State forest planting totaled 58,989 acres and new planting on other state lands, 3,321 acres. Reported planting by individuals amounted to 29,024 acres.

Other contributors to forestration included: Industrial organizations, 21,678 acres; municipalities, 11,561 acres, and schools and colleges, 1,114 acres.

Michigan led all states in planting and putting idle land back to work growing timber, the report said. New York was second, and Pennsylvania third.

The 1931 plantings, the Agriculture department estimated, brought the total area of artificially reforested lands to 1,953,394 acres.

NOTICE TO CREDITORS—In pursuance of an order of Hon. GEORGE F. KAUFMAN, Surrogate of Ulster County, notice is hereby given, according to law, to all persons having claims against Melvin J. Schermerhorn, late of the City of Kingston, N. Y., County of Ulster, deceased, testate, to present the same with the vouchers in support thereof, to the undersigned Jos. M. Fowler and Alice J. MacKillip, the Executors of the estate of said deceased, at office of Fowler & Connelly, 293 Wall St., in the said City of Kingston, N. Y., on or before the 21st day of March, 1933.

Dated, Sept. 20, 1932.

JOS. M. FOWLER
ALICE J. MAC KILLIP
Executors, &c. of Melvin J. Schermerhorn.

FOWLER & CONNELLY, Attorneys,
Kingston, N. Y.

NOTICE TO CREDITORS—In pursuance of an order of Hon. GEORGE F. KAUFMAN, Surrogate of Ulster County, notice is hereby given, according to law, to all persons having claims against Ellen Fahy, late of the Town of Ulster, County of Ulster, deceased, intestate, to present the same with the vouchers in support thereof, to the undersigned John V. O'Connor, the Administrator of the estate of said deceased, at his residence at Eddyville, in the said Town of Ulster, Ulster County, New York, on or before the 10th day of February, 1933.

Dated, August 1st, 1932.

JOHN V. O'CONNOR,
Administrator.

BRINNIER & ELSWORTH, Attorneys,
52 John Street, Kingston, N. Y.

NOTICE TO CREDITORS—In pursuance of an order of Hon. GEORGE F. KAUFMAN, Surrogate of Ulster County, notice is hereby given, according to law, to all persons having claims against Minnie E. White, late of the City of Kingston, County of Ulster, deceased, testate, to present the same with the vouchers in support thereof, to the undersigned, Patrick J. White and William P. White, the executors of the estate of said deceased, at 210 Broadway in the said City of Kingston, on or before the 1st day of April, 1933.

Dated September 26th, 1932.

PATRICK J. WHITE.
WILLIAM P. WHITE.
Executors.

ANDREW J. COOK, Attorney,
63 John St., Kingston, N. Y.

NOTICE TO CREDITORS—In pursuance of an order of Hon. GEORGE F. KAUFMAN, Surrogate of Ulster County, notice is hereby given, according to law, to all persons having claims against Sarah L. Crouse, late of the City of Kingston, County of Ulster, deceased, testate, to present the same with the vouchers in support thereof, to the undersigned Amos MacCreery, the Executor of the estate of said deceased, at 422 Broadway in the said City of Kingston, New York, on or before the 20th day of March, 1933.

Dated, September 12th, 1932.

AMOS MAC CREERY,
Executor of the Last Will and Testament of Sarah L. Crouse, Deceased.

V. B. VAN WAGONEN, Attorney,
240 Fair St., Kingston, New York.

NOTICE TO CREDITORS—In pursuance of an order of Hon. GEORGE F. KAUFMAN, Surrogate of Ulster County, notice is hereby given, according to law, to all persons having claims against Patrick Gibbons, late of the Town of Esopus, County of Ulster, deceased, testate, to present the same with the vouchers in support thereof, to the undersigned, the Executor of the estate of said deceased, at the office of his Attorney, Henry E. McKenzie, in the Village of Port Ewen, in the said Town of Esopus, on or before the 24th day of December, 1932.

Dated, June 20, 1932.

RICHARD T. GIBBONS,
Executor.

HENRY E. McKENZIE, Attorney,
Port Ewen, N. Y.

NOTICE TO CREDITORS—In pursuance of an order of Hon. GEORGE F. KAUFMAN, Surrogate of Ulster County, notice is hereby given, according to law, to all persons having claims against Napoleon B. Roberts, late of the City of Kingston, County of Ulster, deceased, testate, to present the same with the vouchers in support thereof to the undersigned Ada Roberts, the Executrix of the estate of said deceased, at 105 St. James street, in the said City of Kingston, New York, on or before the 20th day of April, 1933.

Dated October 17th, 1932.

ADA ROBERTS,
Executrix of the Will of Napoleon B. Roberts, Decd.

V. B. VAN WAGONEN, Attorney,
240 Fair St., Kingston, N. Y.

NOTICE TO CREDITORS—In pursuance of an order of Hon. GEORGE F. KAUFMAN, Surrogate of Ulster County, notice is hereby given, according to law, to all persons having claims against Sarah M. B[illegible] [illegible] on or before the 15th day of May, 1933.

Dated, November 7th, 1932.

RICHARD TEN EYCK,
Executor under the Last Will and Testament of Sarah Burhans, Deceased.

CHARLES W. WALTON, Attorney,
Kingston Trust Company Building,
Kingston, N. Y.

Financial and Commercial

New York, Nov. 15 (AP).—The stock market managed to dig in its heels today and check the rather sharp skid of the previous session.

Prices slipped a little more in the early trading, but selling soon dried up, and by early afternoon, several of the leaders had rallied to show gains of from fractions to a point. A firm wheat market was helpful.

The list turned extremely dull, but Case managed to get up a couple of points, and issues up a point or so included Allied Chemical, American Can, American Telephone, Union Pacific, and Southern Pacific. In the early trading, U. S. Steel had sagged a point, but this was recovered as the session wore on. Drug was an isolated weak spot, losing more than two points. Owens Illinois Glass was again bid up a couple of points.

Weakness of Drug, Inc., evidently reflected the filing of a petition for a receiver for Louis K. Liggett Co., although it has been known for weeks that reorganization was contemplated, if more favorable rentals were not granted under present leases. The oil shares held to a narrow range. While Standard of N. Y. advanced gasoline prices, preliminary estimates indicated a sizeable increase in crude production last week. The production problem, however, has become decidedly less threatening, with the enactment of a new proration law in Texas.

An item of interest bearing on the international financial situation was Germany's report of its foreign trade for October, showing an excess of exports over imports of 84,000,000 marks, unchanged from September. The export surplus for October of last year, however, amounted to 383,000,000 marks. The sharp shrinkage in the reich's favorable balance of trade has complicated its problem of maintaining payments on external debt.

Quotations given by Parker, McElroy & Co., members, N. Y. Stock Exchange, 120 Broadway, New York City; branch office, Stuyvesant Hotel.

2:30 p. m.

Alleghany Corp.	1⅝
A. M. Byers & Co.	10
Allied Chemical and Dye Corp.	76
Allis-Chalmers	
American Can Co.	84¼
American Car Foundry	8⅝
American and Foreign Power	5
American Locomotive	
American Smelting & Ref. Co.	16
American Sugar Refining Co.	
American Tel. & Tel.	108⅞
American Radiator	8
Anaconda Copper	10⅛
Atchison, Topeka & Santa Fe	43⅝
Associated Dry Goods	6⅝
Baldwin Locomotive	6⅝
Baltimore & Ohio Ry.	12⅝
Bethlehem Steel	19⅝
Briggs Mfg. Co.	5⅞
Burroughs Adding Machine Co.	8⅞
Canadian Pacific Ry.	14
Cerro DePasco Copper	8⅞
Chesapeake & Ohio R. R.	23⅞
Chicago and Northwestern R. R.	6¼
Chicago R. I. & Pacific	6⅝
Chrysler Corp.	16⅛
Coca Cola	80⅝
Colorado Fuel & Iron	
Columbia Gas & Electric	13⅛
Commercial Solvents	10⅝
Commonwealth & Southern	3⅛
Consolidated Gas	56⅝
Continental Oil	6⅝
Corn Products	54
Crucible Steel	11⅛
Davison Chemical	
Electric Power & Light	7⅛
E. I. DuPont	87
Erie Railroad	
Freeport Texas Co.	27⅝
General Asphalt Co.	
General Electric Co.	16⅞
General Motors	14⅝
General Foods Corp.	26⅝
Goodrich (B. F.) Rubber	5⅝
Great Northern Pfd.	11⅝
Great Northern Ore	7⅛
Houston Oil	15⅞
Hudson Motors	5⅝
International Harvester Co.	23⅝
International Nickel	8⅝
International Paper, Pfd.	
International Tel. & Tel.	9⅞
Kansas City Southern	
Kennecott Copper	11⅝
Kresge (S. S.)	11⅝
Lehigh Valley	14⅛
Loews, Inc.	26⅛
Mack Trucks, Inc.	22⅝
Mid-Continent Petroleum	5⅛
Missouri Pacific R. R.	5
Montgomery Ward & Co.	13¼
Nash Motors	
National Biscuit	30⅛
New York Central R. R.	24
N. Y., New Haven & Hart. R. R.	16⅛
Norfolk & Western R. R.	107
North American Co.	20
Northern Pacific R. R.	16⅛
Packard Motors	3
Par. Fam. Players Lasky Corp.	9⅝
Pennsylvania Railroad	15⅝
Phillips Petroleum	6⅛
Pressed Steel Car	2
Public Service of N. J.	47⅝
Pullman Co.	30⅝
Radio Corp. of America	7⅝
Reading Railroad	
Republic Iron & Steel	7⅛
Royal Dutch	19⅝
Richfield Oil	⅜
St. Louis & San Francisco Ry.	1⅝
Sears Roebuck & Co.	50⅛
Sinclair Cons. Oil Corp.	6⅛
Southern Pacific Co.	19⅝
Southern Railroad Co.	8⅛
Standard Brands Co.	16⅛
Standard Oil of Calif.	26⅛
Standard Oil of N. J.	31⅞
Studebaker Corp.	5⅛
Texas Corp.	15
Texas Gulf Sulphur	21⅛
Timken Roller Bearing Co.	15⅛
Union Pacific R. R.	71⅝
United Gas Improvement	10⅛
United Corp.	8⅝
U. S. Cast Iron Pipe	11⅞
U. S. Industrial Alcohol	29⅛
U. S. Rubber Co.	6⅞
U. S. Steel Corp.	56⅝
Wabash Railroad	
Westinghouse Elec. & Mfg. Co.	20
White Motors	
Willys-Overland	2⅛
Woolworth Co. (F. W.)	37
Yellow Truck & Coach	4⅛

Supervisors Meet To Canvass Vote

The board of supervisors met at noon today at the court house as a Board of County Canvassers to proceed with the canvass of the vote cast at the general election last Tuesday. J. Charles Snyder, president of the Ulster County Board of Elections, presided and Mark Sampson, clerk of the board, acted as clerk of the meeting.

On roll call 24 supervisors answered present and on motion of Supervisor Lamoureo of Saugerties Supervisor Stanbrough of the 13th ward was elected chairman of the Board of County Canvassers for the year 1932.

Mr. Stanbrough was escorted to the platform by Supervisors Myers and Lamoureo. The constitutional oath of office was administered the chairman who in turn administered the oath to the supervisors and five minute recess was taken for the purpose of appointing committees.

Upon reconvening Chairman Stanbrough announced the following committees:

On Examining Returns, Supervisors, Lyons, Keator and Finch.

On Reading Returns, Supervisors Voss, Myers and Terwilliger.

On Tabulating Returns, Supervisors Boice, Cashdollar and Feeney.

A recess was taken until 2 o'clock when tabulation was begun. The Board of County Canvassers will reconvene at 7:15 this evening and the board will follow at 7:30 o'clock.

Society Notes

Lezette-Lang.

Saugerties, Nov. 15. — Richard Lezette, son of Mr. and Mrs. Frank Lezette, of Ulster avenue and Miss Marion M. Lang, daughter of Mr. and Mrs. William Lang, of Partition street, were married by the Rev. W. F. Hersh in the Lutheran Church parsonage on November 10.

Sororis.

On Monday afternoon Sororis met at the home of Mrs. Doty. An invitation was received from the Twentieth Century Club to meet with them at the Governor Clinton Hotel on November 28, at 2:30 o'clock to hear Mrs. Harry Walker's report of the Federation Convention of New York state being held in New York city this week, and the invitation was accepted. Mrs. Wood offered two papers on very valuable subjects that held the closest attention of all present. They were, "Economic and Humanitarian Problems of International Cooperation." There will be no meeting of the club on November 21, and on November 28, the club will meet with the Twentieth Century Club as stated above. On December 5, Mrs. Graham will be the hostess when Mrs. Culver and Mrs. Dumm will have their papers.

Twentieth Century Club.

The Twentieth Century Club met at the Governor Clinton Hotel on Monday afternoon. In the absence of the president and vice-president, the secretary, Mrs. Dumm, presided. The Roll Call was Current Events. Under the study subject of "Lights and Shadows of other Lands," the afternoon's program was devoted to a paper on Czechoslovakia, given by Mrs. Cranston who told especially of the conditions in that country and of its outstanding men, especially Masaryk; to one on "Jugo-Slavia," by Mrs. Safford whose article included an account of living conditions in that country and of its welfare measures antedating those of our own country; and to a third paper on "Poland" in which Mrs. Fraser described the peasants and legends of the land and also graphically pictured Warsaw. All three papers were remarkably full of interest, particularly as each writer brought her subject right up to the minute historically. The club has invited the other clubs of the Federation of Women's Clubs and the individual members to join with them on November 28, at their meeting at the Governor Clinton Hotel, when Mrs. Harry Walker, president of the Federation, will give her report of the New York State Federation Convention now being held in New York city.

JUDGE DE LA VERGNE SPEAKS TO TROOP 12

At the last meeting of Scout Troop 12, held Friday, November 11, the scouts had as guest speaker Judge De La Vergne, who explained the significance of the Armistice. Afterwards he related some of his experiences during training for the Aviation Corps of the army. He stressed the value of scouting and told of an incident in which it helped him. His squadron was assigned to a cross country flight over unfamiliar territory with only a small map as a guide. It was here that his scout training stood him in good stead, for he was able to plot his course and arrive at his destination safely. His talk was greatly appreciated by the scouts and scout leaders who were present. Robert Everett (Scribe).

Plot to Kidnap Architect.

Madison, Wis., Nov. 15 (AP).—A plot to kidnap Frank Lloyd Wright, internationally famous architect, was disclosed today with the information that Madison police were seeking the author of a threatening letter delivered to Wright at his home near Spring Green on November 5.

Installation of Officers.

The jubilee installation of officers of the Jewish Community Center will be held at the Center Sunday evening, November 20, at 8 o'clock. There will be an elaborate program. H. Rafalowsky will be in charge of the entertainment. Dancing will follow.

To Contest Davis's Election.

Washington, Nov. 15 (AP).—S. Davis Wilson, Philadelphia attorney, said today Lawrence Rupp of Allentown would contest the re-election of Senator James J. Davis, Republican.

PORT EWEN.

Port Ewen, Nov. 15—Miss Nellie Gardner is spending some time with friends in Hancock, N. Y.

The Epworth League will hold a clam chowder sale in the Methodist Church house Friday morning. Chowder will be ready at 11 o'clock.

All ladies of the Reformed Church congregation who are willing to help sweep and dust the church are asked to meet at the church at 2 o'clock Wednesday afternoon. They are asked to bring dust cloths and whisk brooms.

Miss Ella Atkins of Washington, D. C., is spending some time with Mr. and Mrs. Peter Atkins.

A special meeting of the Parent-Teacher Association will be held in the school at 3:30 Wednesday afternoon, to vote in regard to having an officer care for the school children morning, noon and nights, at the school entrance.

Mr. and Mrs. Wilson Brainard and son, Owen, of Cairo, were Monday visitors at the home of Mr. and Mrs. H. C. Jump.

The Men's Community Club will meet in the Reformed Church house at 8 o'clock Wednesday evening. The topic for discussion will be, "Should the Reformed and Methodist Churches of Port Ewen Unite?" A full attendance is desired.

Hope Lodge, No. 65, K. of P., will hold a card party in Pythian Hall this evening. There will be refreshments.

Esopus Council, No. 42, Sons and Daughters of Liberty will hold its regular meeting in Pythian Hall at 7:30 Wednesday evening.

The Christian Endeavor Society will hold a treasure hunt and social in the Reformed Church house this evening at 7:30 o'clock. All C. E. members and friends are invited. They are requested to wear old clothes.

No Poughkeepsie Game This Season

A report issued late this morning by Coach G. Warren Kiss, said that the Poughkeepsie High School-Kingston game that was scheduled for this Saturday afternoon on the Kingston Fair Grounds has been called off again, which means that there will be no Poughkeepsie game this season. It was advised by the Kingston Board of Health that the Bridge City team should not be brought here, because of the epidemic of chickenpox here and the epidemic of smallpox that is prevalent in Poughkeepsie.

John Rosa Burned As Gas Ignited

John Rosa, a negro, employed by Van Etten & Hogan, local truckmen, was badly burned about 1:30 o'clock this afternoon by gasoline and was rushed to the Kingston Hospital for treatment. He had driven the big auto truck into the gas station at Broadway and Hoffman street to have the tank filled. He was sitting in the cab of the truck when the gasoline suddenly ignited. The fire department responded to a still alarm. The motor of the truck was quite damaged by the fire.

HURLEY P.-T. A. HELD MEETING ON FRIDAY

The Hurley Parent-Teacher Association held the regular monthly meeting on Friday afternoon, November 11, at the Hurley School.

An interesting debate was presented by the upper classmen of the school. The topic under discussion was "Resolved That City Schools are More Advantageous Than Rural Schools." The affirmative was upheld by Donald Johnston, Edward Dunbar and Mary Powell, while Martha Smith, Harold Waterman and James Dunbar represented the negative.

During the business session plans for the card party to be held at the Hurley School Friday evening, November 18, were discussed. The various committees are working diligently for the success of this party.

Immediately following the business session of the meeting, a social time was enjoyed by the members.

NEW ROAD WILL BE OPENED WEDNESDAY

The new road connecting Mountain Dale with Route 6N at Spring Glen will be opened to the public Wednesday morning. Most of this road was built by Sullivan county, including nine new bridges, but something like half a mile on the southern end was left for Ulster county to build and it is this portion that is now being finished.

The new road is 16 feet in width and well constructed and in addition to furnishing another scenic drive will be a great convenience to the people of Mountain Dale and those living along the road.

PHOENICIA.

Phoenicia, Nov. 15.—The Thanksgiving party will be given in the hall as usual for the benefit of the Francis De Sales Church. Prizes for the best typical costume of rural wear will be given.

Miss Elizabeth Warren of Ossining has returned home, after visiting her sister, Mrs. F. Shumsun. She tried her hand at deer hunting while here.

James McGrath is spending some time with his aunt, Mrs. J. Newman.

Miss Nellie Baldwin, who has spent the summer away, returned for a visit here.

Committed To Jail.

Violet Reynolds, colored, of East Kingston, arraigned before Justice Webber on a charge of disorderly conduct, was committed to the Ulster county jail for 60 days.

Milk Dealers Cut Price of Product

Following the announcement that Dairymen's League would cut the price of milk in this city today the other dairymen of the locality who distribute milk in Kingston met Monday evening and today followed suit by reducing the price of milk to the consumer.

The new price to consumer will be 12 cents a quart for raw milk and 11 cents for pasteurized, a reduction of two cents per quart. This will make the price to stores 10 cents for raw and 9 cents for pasteurized milk.

Several of the local milk dealers express the opinion that the reduction is not entirely warranted by present conditions and that the reduction is more of a price war. One large dealer-producer who is compelled to buy milk in addition to that which he produced stated that the new price will not permit payment of a fair price to the farmer for his milk product.

Telephonic Wonder

Telephonic communication between Washington and Honolulu is by means of wires between Washington and San Francisco, some 3,000 miles, and by short-wave radio channel from San Francisco to Honolulu, about 2,500 miles. Despite this change, conversation is as direct as though the participants were in the same city.

City Bakers Lower Price Of Bread

A number of the local bakers have reduced the price of an 8-cent loaf of bread to 5 cents. Some of the bakery trucks on Monday carried banners announcing that the 5-cent loaf was back in Kingston again after an absence of some time.

While some of the chain stores as well as local stores have been selling a 5-cent loaf of bread for some time, the majority of bakers retailed bread at 8 cents a loaf.

It is expected that all of the bakers will follow the action taken by many of the bakers and reduce prices.

Holy Name League Starts Tonight

The Holy Name Basketball League will start at St. Mary's Hall tonight at 7:30 o'clock. Games scheduled are as follows:

Ascensions vs. Visitations.
Shamrock vs. Ramblers.
Celtics vs. Artistics.

There will be another slate of games on Friday.

The public is invited to patronize the contests.

Marvels vs. Senecas.

The Senecas and Marvels are scheduled to meet at Salvation Army Hall tonight.

OPEN NIGHTS

M. KAPLAN — UPTOWN 66-68 NORTH FRONT ST.

FREE DELIVERY

TODAY & WEDNESDAY ARE SUITE AND OUTFIT DAYS

1/2 PRICE Liquidating Stock for CASH 1/2

POSITIVELY LAST FEW DAYS TO BUY AT THESE LOW SALE PRICES DURING THIS GIGANTIC HALF-PRICE SALE!

9x12 Ft. AXMINSTER RUGS
New patterns, good selection. They're going fast. $28.50 values. While they last. Now Only $16.35

BUY THIS 20 PIECE LIVING ROOM OUTFIT AT 1/2 PRICE

A BARGAIN AT $200.00 NOW ONLY

Consists of 3 beautiful pieces for LIVING ROOM—a full size sofa, large fireside chair and club chair, a book trough end table, floor lamp, shade, 2 throw rugs, bridge lamp and shade, end table, 2 pillows, smoker, 2 pictures, foot stool, pair of book ends, magazine rack and card table. ALL COMPLETE AND ONLY.. $99.50

$99.50 Free Del'y

$78.50 Homespun LIVING ROOM SUITE, Now Only. $44.50

$119.00 3 Pc. LIVING ROOM SUITE, Now Only.. $59

$155.00 3 Pc. LIVING ROOM SUITE, Now Only ... $77

Prices Will Never Again be as Low!

PAY CASH THEN IT'S YOURS!

OPEN NIGHTS

$168.00 4 Pc. Walnut BEDROOM SUITE
Consists of Bed, Dresser, Chest and Vanity—
For Last Few Days Only..... $53.50

$92.50 3 Pc. BEDROOM SUITE Now Only $41.75

$120.00 4 Pc. BEDROOM SUITE Now Only $69.00

$175 4 Pc. Bedroom SUITE Now only $88.50

$145.00 9 Pc. Walnut DINING SUITE
Consists of Buffet, China Chest, Extension Table, Host Chair and 5 straight chairs.
Special for last few days only.. $72

$119 Walnut DINING SUITE Now Only $59.75

$179.00 9 Pc. DINING SUITE Now Only $89.00

$215 9 Pc. DINING SUITE Now only $107

For the first time in 40 years an upholstered chair of this quality to go at this price.

Spring filled, reversible cushion; box spring, covered in fine tapestry, double webb, strong kiln-dried frame, good looking and good wearing. Special for last few days at LESS THAN HALF PRICE—ONLY ....

For Last Few Days Only A $39.50 CLUB CHAIR Now Only $9.85

$8.00 Values OCCASIONAL CHAIRS
Good variety of coverings to choose from.
NOW ONLY $3.88

CEDAR CHESTS

IMAGINE! Now You can buy A WALNUT CEDAR CHEST As low as $8.95

Other "Lane Chests", $14.95, $16.75, $19.00.

FREE DELIVERIES M. KAPLAN FREE DELIVERIES

UNEQUALED

Mid - Week SALE

THIS

Wednesday and Thursday

AT

J. J. NEWBERRY'S

Cut Rate Grocery Dept.

EVAPORATED MILK 6 TALL CANS 25c

Fancy Boneless PIGS FEET 19c — 14 oz. Jar—20c Value

Largest Can CALIFORNIA PEACHES 10c — SLICED or HALVES

CALIFORNIA SWEET PRUNES 4 LBS. FOR 19c — 50 to 60.

New Pack No. 2 can RED RIPE TOMATOES 5c ONLY

10c Value. Stokely Fancy CRANBERRY SAUCE 5c ONLY

ALASKA PINK Salmon 3 TALL CANS 25c

NEW PACK 4 For SUGAR CORN 25c — Tall Cans.

SEEDLESS RAISINS 7½c — 10c value

CERTIFIED BRAND MINCE MEAT 25c ONLY — 2½ lb. Jar—30c Value.

Delicious Brand CLAM CHOWDER 2 FOR 25c — Tall Cans.

No. 2 Cans Red Pitted CHERRIES 2 FOR 25c — Delicious for Pies.

NEW PACK EARLY JUNE PEAS 3 Cans Large 25c

CHOICE TASTY BRAND RICE 3 lb. Box 13c

Fancy Garden SLICED BEETS Tall Can 5c — 10c Value.

SUNBEAM TOMATO JUICE COCKTAIL 3 Full Pint Jars 25c — "The Best."

FANCY FAT MACKEREL ONLY 10c — Large can.

IMPORTED SARDINES ONLY 5c — In Pure Olive Oil.

NEW CROP, CLEAN, WHOLESOME OATMEAL 4 lbs. Only 10c

DIPLOMAT CHICKEN and NOODLE DINNER ONLY 25c

8 oz. Tins APRICOTS ONLY 5c

FRESHLY ROASTED COFFEE ONLY lb. 19c — Ground While You Wait.

Atlantic Malted Milk CRACKERS ONLY 21c — Full Pound Plus. 35c Value.

SUNBEAM SPAGHETTI MACARONI NOODLES PKG. 7½c

BROOKFIELD CHEESE HALF POUND Pkg. Only 10c — BRAND, PIMENTO AMERICAN

NO. 2 SIZE CANS... NEW PACK CUT STRINGLESS BEANS 4 for 25c

Reservoir Case May Be A Hoax

Investigation into the finding of men's clothing at Glenford near the shore of the Ashokan reservoir is still going on but it is believed that the person who left the clothing on the bank did so as a "joke" and that there is no element of suicide involved.

Indications point toward the fact that the note found by the clothing was a hoax, probably by some eccentric person or by someone who had been traveling along the road and stopped there for a time as food and remnants of food stuffs were found nearby. One theory is that some hobo stopped off and abandoned the clothing for new ones which had been picked up some place.

The place where the clothing was found is near shallow water and the fact that no shoes were found leads the officials to believe that the suicide notes were left by someone who desired to create a sensation. The note stated that the person who wrote it intended suicide because of the fact that it were necessary to remain in hiding from someone for having given certain information. At first the note was believed to have been written by someone who had been involved in a confession of some crime and who had gone into hiding to prevent bodily harm being done him. Writings in several foreign languages found nearby also gave the impression that the entire matter may be the act of some eccentric person. The name and addresses found nearby are being further investigated to determine whether the names are real or fictitious.

WEST SHOKAN.

West Shokan, Nov. 15—Despite the chilly atmosphere and downcast skies, a number of boys hiked over from Brodhead to attend Sunday School. A number of local people were also present. The opening selections were, "In the Garden," and "The Swing Song". The lesson topic was, "Making a Living", the Bible reference being Amos 5:11-15 and Luke 19:16-23. The memory verse was, "It is required in stewards, that a man be found faithful," 1 Cor. 4:2. The final selection was, "'Tis So Sweet to Trust in Jesus." Next Sunday's topic will be, "Stewardship of Money."

The chestnut brown of beeches and mighty oaks present an outstanding appearance against their more sombre background of gray tree trunks and the everlasting green of lofty hemlocks and pines.

On Sunday a party of ladies from "Maple Dell Farm" enjoyed a picnic party to Lake Minnewaska. The group consisted of Mrs. Edward Avery, Mrs. James Burgher and three of their guests, Mrs. Stanley, Miss Pearl Royce and Mrs. Pratt.

On Sunday morning the first snowflakes of the season made their appearance here, which reminds all that winter isn't far off.

Raymond Bell of North Main street, the very efficient poultryman in the employ of charles H. Weidner at Hickory, is now enjoying a well earned vacation covering a period of two or three weeks.

Judge and Mrs. Fred L. Weidner of North Main street entertained on Sunday at their home Mr. and Mrs. Saul Ellsworth and family of Kingston.

There was a right snappy freeze-up Sunday night, mighty trying weather for automobile radiators.

This is fine weather for late fall plowing and is being used to advantage by several farmers about the locality.

On Wednesday evening a group of prominent members of Olive Rebekah Lodge attended the Rebekah reception in Kingston and accompanying banquet at Golden Rule Inn.

On Thursday evening last Elwyn Davis of West Shokan Heights and Chester A. Lyons of Ashokan were among the hundreds of Master Masons who attended the big Masonic gathering in St. James Methodist Church, Kingston.

SOUTH RONDOUT

South Rondout, Nov. 15—Mr. and Mrs. Robert Evans and son, Buddie, of Kingston, were guests of Mr. and Mrs. George Webster on Friday.

Mr. and Mrs. Wallace Boyce and daughters, Helen and Jean, of New York city, and Mr. and Mrs. I. C. Hotaling, of Briarcliff Manor, who were called here to attend the funeral of their brother, LeGrand Hotaling, were guests of their mother, Mrs. Harriet Hotaling, of First street.

The Ladies' Aid Society will meet on Wednesday evening at the home of Mrs. Margaret Hyatt.

Mrs. William Hamilton and daughter, Altje, of Bayside, L. I., motored from their home and spent Sunday with Mr. and Mrs. Ed Cole.

The Young Ladies' Auxiliary will meet on Tuesday evening at the home of Mrs. Rodney DuBois on Second street.

Miss Anna Lazotte of Connelly Heights entertained Mrs. Margaret Hyatt, Mrs. Paul Barnum and daughters, Doris and Nancy, of Kingston, and Miss Anna Cole at tea on Sunday.

Mr. and Mrs. Paul Trauiwein and son, Paul, of Bayside, L. I., were guests on Sunday of Mr. and Mrs. E. Cole, of Plantana avenue.

The Rev. Mr. Bates and son, of Haines Falls, were Monday callers at the parsonage.

Mr. and Mrs. Fred Wilson, of East Orange, N. J., and Mrs. Joseph Wilson, of New York city, who came to attend the funeral of LeGrand Hotaling, were guests of Mrs. Fred Fox, of Second street.

Mr. and Mrs. Arthur Palmer, of Newburgh, and Mr. and Mrs. Henry Sleight, of Newburgh, were callers on their aunt, Mrs. Margaret Hyatt, on Sunday.

FORD OWNERS

Starting today we are inaugurating in our SERVICE DEPARTMENT many new UP-TO-THE-MINUTE Policies which we are sure will be of great benefit to the FORD OWNERS in this vicinity.

This department of our business will be held strictly to FORD AND LINCOLN SERVICE, thereby giving our mechanics their full time to further try and benefit the FORD OWNER.

Our LABOR RATES have been greatly reduced and practically all operations are on the FORD FLAT RATE BASIS. You can therefore know the exact price of the work you wish to have done before the job is started.

This department is now in charge of MR. A. MUNSON and MR. L. HOTALING, who have both been trained in the factories of the FORD MOTOR COMPANY and are both fully familiar with their policies on service which they wish the FORD OWNER to benefit by. Mr. Munson and Mr. Hotaling are assisted by several other mechanics that have been factory trained.

Give this newly organized service a trial and we assure you we will all cooperate in trying to please you and give you more for the money you spend with us.

We thank you for your past business and trust we can render you REAL FORD SERVICE in the future.

JAS. MILLARD & SON, Inc.

OLDEST FORD DEALER IN THE HUDSON VALLEY.

KINGSTON, N. Y. OPP. CENTRAL P. O. TEL. 2600

INTRODUCING

1933 NIAGARA BLUE RIBBON

WALL PAPERS

We are now stocking a complete line of this famous paper at lowest prices in history. Now is your opportunity to redecorate your home at extremely low figures.

Introductory 20% Discount

During This Sale LOWE BROS. Paints, Varnishes

10% Discount

THERMO DENATURED ALCOHOL.....1 gal. 53c, 2 gals. $1.99, 5 gals. $2.39

JOHNSON'S GLO COAT, for your Linoleum.....75c size 59c, $1.40 size 99c

JOHNSON'S FLOOR DUSTER AND 1 PT. WAX, $1.25 Combination.....99c

CRAFT PAINT CO.

574 BROADWAY TELEPHONS 1204

Local Death Record

There will be a month's mind Mass for the repose of the soul of Peter J. Dugan at St. Mary's Church on Wednesday morning at 7 o'clock.

The funeral of Mrs. Caroline Eichler took place at her home this afternoon with the Rev. W. H. Pretzsch in charge. Pastor Pretzsch spoke very feelingly of the life of Mrs. Eichler, her devotion to her family and church. For several years she had been confined to her home, but she was very cheerful and delighted to have friends call. The funeral though private was largely attended by her many neighbors and friends. The bearers were relatives and interment was in Montrepose cemetery.

Mrs. Ethel C. Bosten Moon, wife of Fred E. Moon formerly of Brooklyn died at her home in St. Remy at an early hour Monday morning, after a long illness. In June of this year Mrs. Moon came to St. Remy for her health and was getting along nicely when complications developed which resulted in her death. She is survived by her husband, several children and a brother and other relatives in Brooklyn where she formerly lived. Ernest A Kelly took charge of the remains at his office 46 West Union street, where later they will be shipped to Brooklyn for funeral and interment in Greenwood cemetery.

Frank Hannigan died at his home in Marlborough Monday morning following a long illness. Mr. Hannigan was the son of Mrs. Anna Hannigan, and the late Patrick Hannigan. He is survived by his wife, Mary Barry Hannigan; one daughter, Mrs. A. C. Marcks; one son, James of Highland; two sisters, Theresa Hannigan of Marlborough, and Mrs. L. P. Gaffney of New Paltz; two grandchildren, Mary and James Martin; and several nieces and nephews. Mr. Hannigan was born in Marlborough and had always made his home there. He was a member of the Knights of Columbus of Newburgh. Funeral services will be conducted at St. Mary's Church, Newburgh, at 10 o'clock Wednesday morning where a high Mass will be celebrated. Burial will be in Lattintown.

Charles W. Deyo, a highly esteemed and life long resident of this city, died last night after a short illness. He is survived by his wife, Catherine Newkirk Tongue Deyo, two daughters, Mrs. James Cramer of this city, and Mrs. Charles Roosa of Tarrytown; two sons, Warren of Highland and Irving of Yonkers, three stepsons, Frank S. Tongue of Saugerties, William N. Tongue of Schenectady and Edwin Tongue of this city; one stepdaughter, Mrs. Harry A. Tremper of Poughkeepsie, two sisters, Mrs. John Keating and Mrs. Henry Hopper, and one brother, Chester Deyo, all of this city. Mr. Deyo was associated with the Cornell Steamboat Company for many years where he served as foreman of the painting department and was held in high esteem by both the officials of the company and the men who served under him. A very genial disposition and a loyalty which was well known to a great many people not only made for Mr. Deyo many friends but also kept them strong and sincere. He was a deacon in the Wurts Street Baptist Church where he attended faithfully and regularly. He was a loyal member of Aretas Lodge, I. O. O. F., for a good many years and also a member of long standing in Franklin Lodge, K. of P. Relatives and friends are invited to attend the services from his late home, 107 Downs street, on Thursday afternoon, November 17, at 2 o'clock. Interment will be in Montrepose Cemetery.

Ashokan Supper.

The Ladies' Aid of the Ashokan M. E. Church will hold a roast pork supper in the church hall Thursday evening, November 17, from 5 o'clock until all have eaten. The menu: roast pork with dressing, mashed potatoes, sauerkraut, pickles, cake and coffee. The price is nominal. The public is invited to patronize the supper.

Belgian Presents Note.

Washington, Nov. 15 (AP)—The Belgian government today presented a note to the American government on the debt situation. The communication was reported to be similar in tenor of notes presented last week by Great Britain and France.

Bear Saves Master

When a wild bear attacked Thomas Russell at Wondal, Australia, the man was saved by his tame bear. The wild bear charged Russell, inflicting a deep wound and hurling him to the ground. The beast was preparing to charge again when Russell's bear rushed at the attacker and wounded it so badly that it had to be shot.

About the Folks

Hilton Matthews, a graduate of Kingston High School, and now a student at R. C. A. Institute, New York city, spent the week-end at his home, 107 Henry street.

Mrs. William Baer of Lincoln Park motored to New York today accompanied by Mrs. M. Mattia of Hurley to spend a few days at the former home of Mrs. Mattia.

Miss Josephine Dutto, daughter of Louis Dutto, of Pine Grove avenue, has been invested with cap and gown and will be formally accepted by her sister class at the adoption ceremony next week at the College of New Rochelle.

THE JOINERS

News of Interest to Members of Fraternal Societies.

Kingston Lodge, No. 979, Loyal Order of Moose, will meet in regular session this evening. After the meeting refreshments will be served.

Camp No. 38, P. O. of A., will meet in Mechanics Hall, 14 Henry street, Wednesday at 7 p. m. Following the meeting there will be a card party to which the public is invited. It will start at 5:30.

Tug Will Be Sold.

U. S. Marshal Raymond J. Mulligan will sell the Diesel engine tug, Edwin Chilton, at public auction at the Kingston shipyards at noon Wednesday. The sale will be for cash.

SPORT SLANTS

By Alan J. Gould

(Associated Press Sports Editor.)

If the football rules in the Eastern Intercollegiate Association, which comprises virtually all of the major seaboard colleges, are not fully and fearlessly administered, it will not be the fault of the organization of which Walter R. Okeson of Bethlehem, Pa., is the commissioner.

In Bulletin No. 3 for the current season, Okeson prefaces the rules interpretations with these pungent paragraphs.

"Some referees are too slow with the whistle when a runner is downed or his forward progress stopped. Field judges are not using their voices to stop piling up down the field.

"Interference on forward passes is being missed by field judges. The only interference permissible is when 'two or more eligible players make a simultaneous and bonafide effort to catch or bat the ball'.

"Out of bound balls near the goal line on both sides of the field must be covered by the field judge and I mean covered!

"I would suggest that umpires wear red caps in order that substitutes can distinguish them from the other officials.

"Last but not least: Don't be satisfied or smug. Work hard every minute. Be courteous to the players but be decisive. Do your job fearlessly and do not bother about what the crowd thinks or the newspapers say. If you make a mistake admit it and do not alibi. This is a tough season for the officials and you are doing a good job, but every Saturday you should be better."

No Waste Motion

Professional football has been developed to a higher level of effective performance than the game in the colleges, yet it seems much less rigorous upon the individual.

The pro may fight just as hard for the dear old Giants or Steamrollers, since it is a good-paying job, but he wastes less motion and experiences a minimum of emotional strain. I cannot imagine the coach of a professional team giving the "boys" a stirring dressing room appeal or working upon their emotions before the big battle with the Green Bay Packers.

Trafton's Eleventh Year

Take an old hand in the game like George Trafton of the Chicago Bears. He is now 35 years old, owns a gymnasium in Chicago and does a little boxing on the side. This is his eleventh season in professional football.

Benny Friedman was an All-American quarterback at Michigan but the boys regard him as a much greater pro player than he was a college performer. Red Grange, on the other hand, has never been so spectacular as he was at Illinois but the one-time galloping ghost has been on the pro gridirons for eight years.

Jim Thorpe played professional football for close to 20 years or until he was around 45 years old. Joe Alexander, an All-America lineman at Syracuse and successful doctor in New York, for years came out to play with the Giants just because he liked the sport and found that the pro game offered fewer risks than the college sport.

Morgan Repealers Start on Friday

The Morgan Repealers will open their basketball season at White Eagle Hall, Delaware avenue, Friday night against the Kingston Five. Preliminary to the feature there will be a game between the Wilbur Girls and the Rockne Five of Stone Ridge.

Thursday night the Repealers will hold their last practice under the direction of Sandy Phelps and Toby Matthews, two court stars of bygone days. The lineup of the team includes Jimmy Merritt, Norm Niles, "Chick" Smith, Ernie Smith, Pres Knight, Joe Hoffman, and Harold DuBois.

The roster of the Kingston Five is Sam Weiner, Harry Weiner, Hy Arnet, Don Kelly, Herb Van Deusen, "Goggy" Boice, Viv Alcon, Joe Blass and Ben Orkoff.

MERCANTILE LEAGUE

International Division

(Postponed Match)

Herzogs (3)

E. LaPrairie	152	134	170—456
R. Herzog	155	154	168—477
Blind	130	130	130—390
Total	437	418	468 1323

Dairylea (0)

Guilson	111	...	102—213
Spader	116	139	169—424
Jones	145	179	175—499
Hawes	...	93	...— 93
Total	372	411	446 1229

High single scorer—Jones, 179.
High average scorer—Jones, 167.
High game—Herzog, 468.

Matches Wednesday

(National Division)

Modern Electric vs. Sweeney & Schoonger.
Forsts vs. Telephone No. 1.
Canfield No. 1 vs. Faculty No. 1.
Faculty No. 2 vs. Kingston Trust.

WRESTLING LAST NIGHT

By The Associated Press

Buffalo, N. Y.—Ed Don George, 215, North Java, N. Y., threw Carlos Henriques, 196, New York, 35:02.

Battle Creek, Mich. — Lou Fishbaugh, 162, Newark, O., won from Martino Angelo, 158, Buffalo, two falls to one.

Detroit—Wildcat McCann, 151, Portland, Ore., won from Jack Reynolds, 146½, Indianapolis, two falls to one.

Big And Fast —By Pap

All Rights Reserved by The Associated Press

Army Plays Last Home Game With "Bob Cat" Eleven

West Point, N. Y., Nov. 15—Army will close its home season here Saturday, November 19, with West Virginia Wesleyan and for many of the cadet players it will be their last game at West Point. Among the West Point stars who will graduate next June are Vidal, Fields, Kilday, MacWilliam, Frentzel, Summerfelt, Lincoln, Herb, Elliott and Broshous.

The West Virginia Wesleyan team which is known as the "Bob Cats," will arrive here Friday from Buckhannon, West Va. This team has made steady progress having defeated Georgetown last Saturday 15 to 0. While the squad has suffered some losses through injuries Coach Cebe Ross will have a fast eleven on the gridiron.

This will be the "Bob Cats" first appearance at West Point. Navy has been on their schedules for the last few years and last season was held to a scoreless tie.

Major Sasse this week plans to give the Army squad considerable heavy scrimmaging. With Notre Dame coming to Yankee Stadium on the 26th for the annual football classic of the East, it is probable that Sasse will test his new plays developed for the Irish, on West Virginia.

COLONIAL LEAGUE

Matches tonight — Canfield vs. Chevrolets; Pan-Ams vs. Schryver Motor.

Wednesday—Mohicans vs. Montgomery Ward.

Thursday—Rose & Gorman vs. Herzogs.

Friday—Grand Union vs. Bakers.

Experts Decline to Pick Favorite in Yale-Harvard Game

New York, Nov. 15 (AP).—It's Yale vs. Harvard for the 51st time on Saturday and the football experts are rapidly tearing their dope sheets and, almost without exception, cannily declining to pick the winner.

There is no figuring a Yale-Harvard game. An Eli outfit facing what might seem to be a superior Harvard eleven frequently has played over its collective head and sent the experts scurrying for cover. And that goes equally for apparently inferior Harvard teams of the past.

The last two years furnish excellent examples of just this point. In 1930, Yale came down to the Harvard game with only one defeat while Harvard had been beaten by Army, Dartmouth, Michigan and Holy Cross and tied by William and Mary. Yet the Crimson won 13-0.

Last season, Harvard, with one of the east's great elevens, went into the Yale game undefeated, but Albie Booth's field goal gave the Elis a 3-0 triumph.

This season neither has any particular luck. Yale's only victory was a 6-0 conquest of Dartmouth. The Elis have been tied by Bates, Chicago and Princeton, and beaten by Brown and Army. Harvard whipped Buffalo, New Hampshire, Penn State and Dartmouth in succession but dropped a decision to Brown and then took a 46 to 0 lacing from Army. Last week the Crimson showed a surprising return to form, beating Holy Cross, 7-0.

Yale has a wide edge in the 50 games the two rivals have played since 1875 with 27 victories against 17 for Harvard. Six games have resulted in ties, all scoreless.

PUNTS and PASSES

(By The Associated Press)

Cambridge, Mass.—If the usual tradition is observed, Harvard's starting lineup against Yale will have Nazro and Hageman at end, Hardy and Bancroft, tackles; Gundlach and Esterly, guards; Hallowell, center; Wells, Crickard, Barrett and Dean, backfield. That's how the team lined up yesterday and tradition has it that the lineup used the Monday before a Yale game is the one that will be in at the opening kickoff.

West Point, N. Y.—With all due respect to West Virginia Wesleyan's excellent team, it wasn't because of its game this week against Army that made the Cadets drill behind curtains yesterday. Army is looking ahead to the Notre Dame and Navy games.

Philadelphia—Talking about hard luck, consider the case of Eddie Masavage. The veteran Penn quarterback had set his heart on winding up his college career in a blaze of glory against Cornell Thanksgiving Day but instead he's hobbling around on crutches with only an outside chance of getting into that game.

Providence, R. I.—Brown's forthcoming crucial game with Colgate has forced Tuss McLaughry to do something he hasn't done in years. He's ordered a secret practice for Saturday of this week, the first he's called in many a moon.

Philadelphia—Temple is going to have a lot of vacant spots to fill next year. Thirteen of the Owls' first string squad end their football careers against Villanova this week.

New York—Their hopes of an unbeaten season smashed by Brown, Columbia's Lions are working with a will for the Syracuse game this week. Coach Lou Little has warned his charges the Orange will be tough and that Columbia will need to play its best to avoid another defeat. Overconfidence, he believes, would be fatal.

FIGHTS LAST NIGHT

(By The Associated Press.)

New York—Kid Chocolate, Cuba, outpointed Pete Nebo, Tampa, Fla. (10); Coco Kid, New Haven, Conn., stopped Mickey Paul, New York (3).

Salt Lake City—George Manley, Denver, stopped Jimmy Hanna, Pocatello, Idaho (2).

Pittsburgh — Frankie Bojarski, Erie, Pa., outpointed Sid Silas, Pittsburgh (8); Jimmy Thomas Pittsburgh, stopped Juan Cruz, Vera Cruz (2).

Allentown, Pa.—Danny Devlin, Allentown, knocked out Eddie (Kid) Whalen, New York (3); Matty White, Philadelphia, outpointed Manny Candia, Mexico City (10).

Paris—Panama Al Brown, world bantamweight champion, knocked out Emile (Spider) Pladner, France (2).

Holyoke, Mass.—Red Barry, Washington, D. C., stopped Jack McCarthy, Roxbury, Mass. (9).

Alexandria, Va.—Eddie Burl, Jacksonville, Fla., outpointed Johnny Brennan, Trenton, N. J. (8).

HEBREW AMERICANS BOOKED FOR GAME AT TANNERSVILLE

The Hebrew-Americans, who opened their season by defeating the Maccabees of Newburgh at the Downtown Jewish Community Center, Monday, will go to Tannersville for a game Thursday night. The Y. P. L. Girls will also play at Tannersville.

Fordham Rams Hope To Spill Another Invader From Coast

Having tripped the powerful St. Mary's Gaels, Fordham will attempt to enhance its inter-sectional prestige against Oregon State this week at New York. Ed Danowski, shifty halfback, and John Waldson, rugged guard, are a pair of Rams who pack a wallop.

Hebrew-Americans Win Opening Game From Maccabees

Opening their basketball season at the Downtown Community Center Monday night before a capacity crowd, the Hebrew-Americans defeated the Maccabees of Newburgh in a fast and exciting game that ended, 29-19, in favor of the Kingston quintet, directed by Coach Irv Reuben.

A sensational scoring rally in the last five minutes of play that netted the Hebrews six field goals enabled them to overpower their opponents by the 10-point margin indicated in the final score. At half time the score was 12-11 in favor of the home team.

O. Basch with nine points led the Hebrew-Americans in individual scoring. H. Leibowitz, center of the Maccabees, tallied eight for his team.

Preliminary to the feature the girls' team of the Young People's League defeated the Winkky Five, 28-8. S. Basch of the Y. P. L. was highest individual scorer with 11 points. S. Stewart made five for the visitors.

The Y. P. L. girls want games with other teams of this city and vicinity, especially the Rosendale Girls, Industrial Girls, and Comforter Girls. Arrangements for games may be made by communicating with Miss Sophie Basch, 61 Ann street. Her 'phone is 2152.

The scores:

Hebrew-Americans

	FG.	FP.	Tot.
L. Levine, f.	3	0	6
M. Bahl, f.	0	0	0
M. Basch, f.	3	0	6
J. Spitzer, f.	0	1	1
J. Basch, c.	2	0	4
S. Rosenberg, g.	0	0	0
G. Goldfarb, g.	1	1	3
O. Basch, g.	4	1	9
Total	13	3	29

Maccabees

	FG.	FP.	Tot.
H. Hagle, f.	0	1	1
F. Fructer, f.	0	0	0
J. Morrison, f.	3	0	6
H. Leibowitz, c.	2	4	8
I. Gibbs, g.	2	0	4
H. Yasgoor, g.	0	0	0
S. Gibbs, g.	0	0	0
Total	7	5	19

Score at end of first half—12-11, Hebrew-Americans leading. Referee—Weiner. Time of halves—20 minutes.

Y. P. L.

	FG.	FP.	Tot.
T. Lea, f.	1	0	2
H. Kline, f.	2	3	7
T. Alcon, f.	0	0	0
H. Winchell, f.	3	0	6
R. Cline, c.	1	0	2
D. Gollup, g.	0	0	0
S. Basch, g.	5	1	11
M. Gold, g.	0	0	0
Total	12	4	28

Winkkys

	FG.	FP.	Tot.
A. Knetch, f.	1	1	3
S. Stewart, f.	2	1	5
N. Neebe, c.	0	0	0
D. Winchell, g.	0	0	0
A. Bregman, g.	0	0	0
M. Singer, g.	0	0	0
Total	3	2	8

Score at end of first half—16-6, Y. P. L. leading. Referee—Spitzer. Time of halves—20 minutes.

Spinnys Lose Game To Chester, 25-28

The Spinny Radio Five with five victories to its credit, went to Chester Monday night and lost to the basketball team of that place by the narrow margin of three points, the final score being 28-25 in favor of the home quintet.

Taking a 5-3 lead in the first quarter, the Spinnys stayed in front throughout the first half, which ended 14-9 in their favor. The third quarter ended 20-all. The teams battled on even terms until about three minutes before closing time. In this period the Chester boys made good enough foul shots to put them in the lead.

Hank Krum did the chief scoring for the Spinny brigade, caging the ball for 12 points, highest individual tally of the game. Kane made nine markers for Chester.

Thursday night the Spinnymen will play their regular weekly contest at Pythian Hall, Port Ewen, facing the Philcos of Highland Falls. Preliminary to this game the Port Ewen Aces will take on a junior team from Newburgh.

Last night's score:

Chester

	FG.	FP.	Tot.
Stoll, f.	3	0	6
Kane, f.	2	5	9
Mannheim, c.	3	0	6
Knight, g.	3	0	6
Bull, g.	0	0	0
Pulverant, g.	0	1	1
Total	11	6	28

Spinnys

	FG.	FP.	Tot.
Joyce, f.	1	1	3
Van Etten, f.	3	0	6
Krum, c.	6	1	12
Dulin, g.	0	1	1
Short, g.	1	0	2
Total	11	3	25

Score at end of first half—Spinnys, 14; Chester, 9. Fouls committed—Spinnys, 13; Chester, 6. Referee—Grafheim. Timekeeper — Meyers. Time of halves—20 minutes.

Counselors Defeated.

St. Mary's Counselors were defeated on their own court Monday night by the Maruvian Marvels, 27-30. Boice, of the winning team, led the scorers with 16 points. An extra period was needed to decide the game.

CITY LEAGUE.

American Legion (3)

McKenzie	150	158	151—489
Loventhal	175	141	167—483
Hutton	152	158	154—464
Modjeski	163	175	186—524
Blind	114	78	112—304
Total	754	710	770 2264

Lyceums (0)

Foster	114	78	120—312
Magnusson	144	121	114—379
Finch	142	171	168—481
Raible	136	172	112—420
Juhl	164	135	158—457
Total	700	677	672 2049

High single scorer — Modjeski, 188.

High average scorer—Modjeski, 174.

High game—American Legion, 784.

Livingstons (1)

H. Studt	160	221	177—558
Wiedemann	148	191	181—520
J. Studt	201	155	136—492
Buddenhagen	143	...	124—267
Paul	201	...	148—349
	...	131	...—131
Total	853	698	766 2317

Central Hudson (2)

May	113	159	172—444
Morrissey	127	157	135—419
Wilson	150	162	144—456
Rieman	158	163	158—479
Haulenbeck	184	127	205—516
Total	732	768	814 2314

High single scorer—H. Studt, 221.
High average scorer—H. Studt, 186.

High game—Livingstons, 853.

Triangles (0)

Rowland	171	166	178—515
Scott	189	152	179—520
Leemon	136	125	202—463
Winne	180	157	168—505
Davis	172	159	153—484
Total	848	759	880 2487

Colonials (3)

Hymes	190	185	216—591
Bossenbeck	200	175	160—535
Schultz	162	157	211—530
Styles	176	161	173—510
Emerick	179	194	176—549
Total	907	872	936 2715

High single scorer—Hymes, 216.
High average scorer—Hymes, 197.
High game—Colonials, 936.

St. Peters (0)

J. Bruck	160	119	...—279
R. McAndrew	169	147	150—466
N. Fox	159	138	149—446
J. Raible	168	147	191—506
A. Smith	171	155	123—449
O. Thurin	...	...	132—132
Total	827	706	745 2278

Downtown Merchants (3)

P. Jordan	170	147	184—501
K. Williams	176	219	191—586
R. DeGraff	138	161	166—465
J. Cleveland	147	169	200—516
F. Rice	200	185	177—562
Total	831	881	918 2630

High single scorer—K. Williams, 219.

High average scorer—K. Williams, 195.

High game—Downtown Merchants, 918.

Immanuels (1)

C. Petrie	150	184	168—502
Blind	134	148	140—422
A. Studt	159	172	166—497
W. Thiel	158	215	167—530
E. Alward	137	177	176—489
Total	738	896	816 2450

Uptown Merchants (2)

G. Flemmings	182	156	157—495
L. Bouten	134	191	140—465
E. Van Etten	147	148	178—475
A. Parks	170	204	168—542
G. Sampson	181	191	204—576
Total	814	891	847 2553

High single scorer—W. Thiel, 215.
High average scorer—G. Sampson, 192.

High game—Immanuels, 896.

Next Week's Matches

Central Hudson vs. Colonials at Colonial alleys.

Livingston vs. American Legion at Y. M. C. A.

Triangles vs. Lyceums at St. Peter's.

St. Peters vs. Immanuels at Immanuel alleys.

Uptown Merchants vs. Downtown Merchants at Y. M. C. A.

Thought and Agreement

It is only intellect that disagrees. As Franklin P. Adams says: "It seems to us that when somebody says that all thinking people agree on this or that he is wrong. It is only with thinking people that you find disagreement; we think that the more they think the less they agree. It is the unthinking people that agree."—Exchange.

Detail Team Again Captures Cannoneers

The Detail team of the "A" Battery indoor baseball league continued its winning streak by polishing off the Cannoneers last night at the Armory 11-10. The Cannoneers had beat the Detail once before and the question settled last night was whether it was a fluke or not. The score seems to indicate that the teams were very fairly matched.

The respective pitchers held the pace down until the third inning; then the fireworks started. The Cannoneers got two runs across; the Detail retaliated with six and then held the Cannoneers scoreless in the fourth inning while they annexed two more for themselves. One of those runs that the Cannoneers made was a homer by Stevie Costello.

The game went into the ninth inning 10-9 for the Detail and when Costello again knocked a home run it began to look like another 10-inning game, such as was played last week. But the Details tightened up, allowed no more runs but got one themselves in their half to win the game.

The score follows:

Cannoneers	002	020	051—10
Detail	006	200	201—11

Batteries—Cannoneers, C. Costello and Shultis; Detail, A. Bush and Sass. Struck out—By Costello, 8; by Bush, 3. Base on balls—Off Costello, 1; off Bush, 2. Home runs—S. Costello, 2.

Two more games will complete the league unless the Drivers win both of their remaining contests. In that case they will tie the Detail for the championship honors and a playoff will be necessary.

The league standing to date is as follows:

	Won	Lost	Pct.
Detail	4	1	.800
Drivers	2	2	.500
Cannoneers	1	4	.200

Basketball Opens At B. W. S. Wednesday

Wednesday night will mark the opening of the basketball season at B. W. S. Hall, High Falls, where the All Stars of Pete Bruck take on the Rosendale Firemen in a contest that is expected to be packed with action and furnish plenty of thrills for the patrons who turn out to see the court season get under way.

Preliminary to the chief attraction there will be two other games, showing the Stone Ridge Juniors against the Rexall Aces of Rosendale at 7:15 o'clock and the Stone Ridge Girls vs. the Comforter Girls at 8:15. The Comforters will take the place of Rosendale originally scheduled to meet the Ridge Girls. Starting time of the feature is 8:45. Harold "Johnny" Johnson will referee. Dancing will follow with music by Les Hannibal's Troubadours.

Lineups for the principal contest are:

Bruck All Stars—Niles and Van Deusen, forwards; Knoll, center; Merritt, Wood and Bruck, guards.

Rosendale—Dolson, Kelder, Bittner, forwards; Hyatt, Winkky, centers; Jeghers, Rask and Buchholz, guards.

Sunday School Games Tonight

The Sunday School Basketball League will start tonight at the Y. M. C. A. with two games as follows:

Congregationals vs. Redeemers at 8:45 o'clock.

Port Ewen vs. Trinity at 9:30 o'clock.

At 7:30 there will be a meeting for all players at which time all entry fees may be paid. It is necessary for this to be done before teams are allowed to play.

Two games are also scheduled for Wednesday night as follows:

Presbyterian vs. Clinton Avenue at 7:30.

First Dutch vs. Comforter at 8:30.

Appropriate Insignia

The words Citius Altius Fortius of the Olympic insignia mean: Quicker, higher, more strongly—it is significant to note that the meaning of the word "fortius" is accepted by the international Olympic committee as more strongly and not stronger—indicative of the athlete's endeavor to run faster, jump higher and throw more strongly, always, in fact, get a bit better than you were before.

ABUSE

● Why abuse your face with funky shaving methods when extraordinary comfort is so easy to obtain! Just try the "BLUE BLADE," and learn how pleasant a shave can be. Buy a package of "BLUE BLADES" on our money-back guarantee of complete satisfaction.

CLASSIFIED ADVERTISEMENTS

One Cent a Word

(No Advertisement Less Than 10c a Day With Minimum Charge of 35c)

ALL ADS CARRYING BOX NUMBER ADDRESSES MUST BE ANSWERED BY LETTER OR POST CARD. THE FREEMAN WILL NOT BE RESPONSIBLE FOR MORE THAN ONE INCORRECT INSERTION OF AN ADVERTISEMENT IN THESE COLUMNS

REPLIES

The following replies to classified advertisements published in The Daily Freeman are now at The Freeman Offices:

Uptown
Couple, R.R.
Downtown
H.S.

FOR SALE

APPLES—for fine quality fruit, stop at Elmendorf's Stand, 2 miles out Hurley avenue. McIntosh, Cortland, Delicious, Northern Spy, Fall Pippins, Greenings, Baldwins, Winesap, King.

ANTIQUE FURNITURE—A. Eholy, 24 St. Mary's street. Phone 120-W.

ANTIQUE COUCH—over 100 years old. Phone 1791-R after 6.

ADDING MACHINE—Burroughs, flat top desk, show-cases, safe, Sioux valve refacer and set of valve reamers. Phone 1275.

ANTIQUES—Aaron Cohen, Kingston, N. Y., 43 Main street. Phone 2610.

ALWAYS BARGAINS on men's used clothing. Schwartz's, 555 Broadway or 70 North Front.

BABY GRAND PIANO—splendid buy at $295. F. C. Winters, 231 Clinton avenue. Phone 1113.

BEAGLE HOUNDS and buck sheep. John D. Sheeley, Grahamsville, N. Y.

BED COUCH—good condition; reasonable. Phone 1771-J.

BEAGLES—coon hounds, fox hounds, trained. B. Howland, Mt. Tremper, N. Y.

CHRISTMAS CARDS—twenty, beautiful, with envelopes to match; each printed with your name; $1 postpaid. Carl Ratsch, Tillson, N. Y.

COAT—Camel's hair, brown sable collar, size 36, practically new; reasonable. 321 Main street. Phone 242.

DRESSER—chifforobe, breakfast table, two chairs, mahogany chairs. Telephone 2306-J.

DRY SEASONED WOOD—large, $4 truck load, sawed or split. H. Clearwater. Phone 2751.

ELECTRIC MOTORS—new and rebuilt, ¼ to 5 horsepower; bearings and brushes for all types of motors. Carl Miller & Sons, 674 Broadway.

FIREWOOD—stove lengths. Brink Brothers, Lake Katrine, N. Y.

FURNITURE and stoves, new and used. A. Kreisig, 11 St. James street.

HARDWOOD—12" and 16", $2.50 and $3 truckload. Phone 90-R-1.

$1—HARDWOOD—$3
A large load of oak hardwood; sawed to order, either for furnace, stove or fireplace; will also split. For further information call 1877-J.

HARDWOOD—sand, stone, cinders. A. Vogel Trucking Company. Phone 125.

HARDWOOD—stove lengths, and salt hay. E. T. McGill.

HEATER—Francisco, hot air, for 1929 Hudson. 82 Clinton avenue. Phone 3211.

KITCHEN STOVE—Inquire 104 Franklin street after 5:30 p. m.

MORTGAGE—first, monthly, small, on Whiteport property, 6%, good investment; cash needed. Write Mortgage, Downtown Freeman.

OIL BURNERS to fit any range or heater. Demonstration going on now. Price $17.50 and up. A. Kreisig, 11 St. James street.

PIANOS—several used, upright, in good condition, for sale or rent. Fred C. Winters, Clinton avenue. Phone 1113.

PALMETTO HOUSE BROOMS—they last three times longer. Amatello, 3 North Wilbur avenue. Telephone 906-W.

PARLOR STOVE—oak, $5; gas plate, $1; bed springs and mattress, $5. Call after 5 p. m., 235 Lucas avenue.

POTATOES—good cooking and baking. John H. Beatty, Hurley avenue, Kingston. Phone 462.

PIGS—seven weeks old, $2.50 each. D. B. Sampson, Shokan, N. Y.

PIANO—practically new, standard make. 125 Wall street.

RADIO—exceptionally fine cabinet and tone, eight tubes with power speaker, will sacrifice for $45, about 1-10 cost; also baby carriage and walker with handle for use as stroller. Box Z, Uptown Freeman.

RANGES—two, black, second hand, combination coal and gas, one house heating boiler, two gas water heaters. Wieber & Walter, 690 Broadway.

STOVES—bought and sold. Phone 3370. L. Cohen & Son, 15 Hasbrouck avenue.

SUITE—two pieces, leather, good condition; reasonable. Phone 2859-M.

SEWING MACHINE—Singer; G. E. refrigerator, piano, bedroom suites, china, writing desk, window screens, odd chairs, electric vacuum cleaner, hair mattresses, feather pillows, and other kinds of household furniture. 274 Washington avenue.

STOVES—furniture, bought and sold. Chelsea Furniture Exchange, 16 Hasbrouck avenue. Phone 2972-J.

WINTER CABBAGE—4c per head delivered any part of city. Phone 2421.

WINTER CABBAGE—chicken cabbage. Telephone 267-J-2. Joseph McSpirit.

WOOD SAWS—engines, pulleys, belting. Canfield Supply Co., Strand and Ferry streets, Kingston, N. Y.

Poultry and Supplies for Sale

GEESE—dressed or live; reasonable. M. Paulek, West Hurley, N. Y.

R. I. REDS—35, about four lbs. each. Phenia Howard, Miller's Lane.

STRICTLY FRESH EGGS—three grades, 45c, 35c and 26c per dozen; also fowls. A. Berryann. Phone 672-W. 120 Boulevard.

SPRING ROASTING CHICKENS for Thanksgiving, up to 5½ lbs. 27c dressed. Phone 826-R-2. M. V. Bryant, R. D. 2, Kingston.

WHITE LEGHORNS—28, single comb, breeding cockerels, five lbs., heavy laying strain, reasonable price; also 20 young roosters, 4 to 4½ lbs., 20c live, 25c dressed. Hookey, Lake Katrine. Phone Kingston 115-J-2.

YOUNG TURKEYS—geese, ducks, large roasting chickens; home grown, home dressed; best quality; turkeys, 35c dressed; geese, 30c; ducks, 27c. Delivered to your home Tuesday and Wednesday before Thanksgiving. Bundy, Creek Locks. Telephone 186-R-2.

YOUNG TURKEYS—30c lb. alive; young geese, $2.50 each. Grafe, Bloomington.

REAL ESTATE FOR SALE

$50 DOWN and $10 a month buys a house, improvements. DuBois & McCausland, Agents, 20 Ferry street.

FIFTEEN-ROOM HOUSE — ideal for boarding house; few minutes from city and Hudson river; improvements; about one-half acre land; $4,500, terms. Address "Scenic", Downtown Freeman.

HOUSE—newly renovated, three apartments. 75 Abeel street. Phone 331.

NEW SEMI-BUNGALOW—good location on Port Ewen, five rooms, sun parlor, bath, [illegible] heat, all improvements; $4,200. Phone 1281-W.

NINE-ROOM HOUSE—heat, electric, gas, water; garage; few minutes from city; no reasonable offer refused. Address CSR, Uptown Freeman.

One Cent a Word

(No Advertisement Less Than 10c a Day With Minimum Charge of 35c)

REAL ESTATE FOR SALE

NEW COTTAGE—six rooms, all improvements, garage, at city limits; this property is sold at a great sacrifice and most reasonable terms. $250 down payment, $350 in three months, balance same as rent, full price $3,750. Arthur S. Reynolds, 269 Washington avenue. Phone 911.

POULTRY FARM—very desirable at Hurley, N. Y., fully equipped, about 300 chickens, room for 1,000 layers, three acres of good land, six-room house, all improvements, on state highway, will sell reasonably. George Walker. Call 75-W-2.

THREE APARTMENTS—terms to suit, No. 124 Smith avenue. DuBois & McCausland, Agents, 20 Ferry street.

USED CARS FOR SALE

ALL OUR USED CARS AT GREATLY REDUCED PRICES
Ford, Chevrolet, Plymouth, Oldsmobile, Hupp, Buick, Graham, Packard and many others
STUYVESANT GARAGE
250 Clinton Ave. Open Evenings
Trades Taken—Easy Terms
GOOD BUYS
'31 Chevrolet Special Sedan
'31 Chevrolet Coupe
'31 Chevrolet Coach
'30 Ford Sedan
'29 Ford Sedan
'30 Chevrolet Roadster
COLONIAL CITY CHEVROLET, INC.

MAXWELL COUPE—$10; good running condition. 484 Delaware avenue. A. Cloal.

REO TRUCK—6 cylinders, 1½ ton, stake body, A-1 condition, $350. Kingston-Pine Hill Bus Co., 27 Clinton avenue. Phone 1716.

TO-LET

ABEEL ST., 47—part of house, improvements; reasonable rent.

COTTAGE—five rooms, First avenue; six-room house, garage, Fair street; office space, Cordts building. Hays, 210 Fair street.

HOUSE—six rooms, all improvements except heat; also shop. Inquire 42 Taylor street or call 2992.

HOUSE—seven rooms, 2 Crown street, and apartment, 24 Henry street. Inquire O'Neill, 4 Crown street.

OFFICES—Broadway Theatre Building. Inquire Reade's Kingston Theatre.

ROOMS—furnished or unfurnished, heat and light furnished; board if desired. 89 John street. Phone 2711-J.

STORE—Cordts Row, 272-282 Fair street; also house and apartments. Phone 521.

STORE—556 Broadway, newly renovated; ideal location. Inquire Hotel Ulster.

TWO STORES—cheap rent; good business location; opportunity for barber shop; 35 Montgomery street, Walden, N. Y. Apply Mrs. S. Semmons, 95 Main street, Walden, N. Y.

TYPEWRITERS—Underwood, L. C. Smith, Remington, etc. O'Reilly's, 530 Broadway and 38 John street.

APARTMENTS TO LET

APARTMENTS—three and five rooms, all improvements; reasonable rent. Baker's, 86 North Front street.

APARTMENT—five rooms, all improvements, first floor. Call 2739-M.

APARTMENT—five rooms, improvements. Inquire 100 McEntee street.

APARTMENT—five rooms, all improvements, heat furnished. 278 Albany avenue. Phone 2511-J.

APARTMENT—five rooms, all improvements. Call Roach, 27 Hoffman street. Phone 1667-R.

APARTMENT—three rooms and bath, newly decorated, steam heat, hot water year round; first floor, 216 Wall street; rent $30 month. Apply Paris Millinery Co.

APARTMENT—357 Washington avenue, four rooms, first floor, all improvements except heat; with or without garage. 121-M.

APARTMENT—five rooms, with improvements. Inquire 20 Liberty street.

APARTMENT—uptown; five rooms. West O'Reilly street. Phone 61.

APARTMENTS—all accommodations. 36 Washington avenue.

ELMENDORF ST., 161½—five-room apartment; rent $27.50. Phone 587-J.

FOXHALL AVE., 132—small apartment, improvements; garage; adults.

FURNISHED APARTMENT — heat, hot water, frigidaire, private bath. 21 Main street.

LAFAYETTE AVE., 19—apartment, five rooms. Phone 3664.

MAIN ST., 142—apartment. Apply William R. Kraft, 791 Broadway.

SHERWOOD LODGE—52 St. James street, apartment, three rooms and bath, private entrance, newly decorated, furnished or unfurnished rooms, and garage.

FURNISHED ROOMS TO-LET

ALBANY AVE., 100—desirable furnished rooms, with or without board; garage.

ALL IMPROVEMENTS—convenient for light housekeeping; very reasonable. 156 St. James street.

APARTMENT—three rooms, all improvements. Inquire 11 St. James street.

BRIGHT ROOM—with small family, all improvements. 65 Pine street. Phone 2403-W.

BRUYN AVE., 136—two or three rooms for housekeeping; reasonable.

BRUYN AVE., 134—room, kitchenette; $3.

CLINTON AVE., 95—three connecting rooms for light housekeeping, all improvements; garage; reasonable. Inquire 59 Clinton avenue.

DOWNS ST., 37—pleasant room; reasonable; hot water heat. Phone 2417.

FAIR ST., 154—room and kitchenette apartment; meals if desired.

FOXHALL AVE., 120—furnished rooms, heat and bath. Phone 2458-J.

FURNISHED APARTMENT—three rooms and bath, constant hot water, heated, radio; $10 per week. 8 Green street.

FURNISHED ROOMS—garage. 194 Wall street. Telephone 1844.

GREEN ST., 76—furnished rooms, light housekeeping, all improvements; private entrance. Phone 1585-R.

GREEN ST., 121—furnished rooms.

MAIN ST., 49—$2 and $2.50 week, all improvements. Wood.

PINE GROVE AVE., 11—pleasant room for one or two, with or without breakfast or garage. Phone 2282-M.

PINE ST., 162—furnished rooms, all conveniences; centrally located.

ROOMS—(2) for light housekeeping. 40 Liberty street.

ROOMS—one or two, available in private home; $3 each; light housekeeping if desired. 640 Delaware avenue, near Broadway.

ROOMS—two and kitchenette, private bath. Winters, 231 Clinton avenue.

TREMPER AVE., 103—two furnished rooms for light housekeeping.

FLATS TO LET

BREWSTER ST., 7—four-room flat, all improvements. Phone 1537.

BROADWAY, 56—five rooms, bath, all improvements; rent very reasonable.

CENTRALLY LOCATED—five rooms, all improvements; rent reasonable. Rafalowsky, Broadway, corner Thomas street.

DOC. 187—five-room flat, and garage, all improvements. Phone 1060-M.

FLAT—all improvements, hardwood floors, and garage. 151 Smith avenue. Phone 3674.

FLAT—four rooms. Inquire 69 Greenhill avenue.

FOXHALL AVE., 67—five large rooms, bathroom, modern improvements; garage. Phone 3052-W.

FLAT—five rooms, all improvements except heat. Call 29 Furnace street. Phone 1510-J.

FLAT—four rooms, all modern improvements; large garage; rent $35. Schryver Lumber Co. Phone 3065.

One Cent a Word

(No Advertisement Less Than 10c a Day With Minimum Charge of 35c)

FLAT TO-LET

FOXHALL AVE., 210—four-room flat, improvements. Phone 1344.

FLAT—five rooms, also ½ double house; rent reasonable. H. Clearwater. Phone 2751.

HENRY ST., 43—five rooms, improvements. Phone 167-M-2 for information.

HURLEY AVE., 24—five nice rooms, improvements, $15. Phone Rosendale 55.

MONTREPOSE AVE., 35—four rooms, part improvements. Inquire 16 New street.

ROOMS—three, all improvements, hot water heat, reasonable rent. 76 Henry street.

ROOMS—five, all improvements. Inquire 82 Cedar street.

ROOMS—four and bath, heat, hot water and frigidaire. Phone 2672 or 2662.

ROOMS—to let. Inquire Barney Mann, 91 Broadway.

TEN BROECK AVE., 194—four rooms, all improvements, adults. Phone 3143-R.

GARAGES TO-LET

GARAGE—80 Pine street.

GARAGE—20 Green street. Phone 2187-M.

HOUSES TO LET

BUNGALOW—four rooms and bath, all improvements, garage, reasonable. Inquire 68 Howland avenue. Phone 1006-W.

BUNGALOW—four rooms, with cellar, water and electric lights. Hurley-Marbletown road. Minard W. Myer, R. 3, Kingston, N. Y.

COTTAGE—furnished, six rooms, all improvements. 158 Elmendorf street.

COTTAGE—six rooms, all improvements, $35 month; seven-room house, all improvements and garage, $40 per month. Arthur S. Reynolds, 269 Washington avenue. Phone 911.

COTTAGES—furnished or unfurnished, three to six rooms, bath, gas, electricity, chimney; $15 to $20 monthly. Inquire Schoentag's Hotel.

COTTAGE—251 East Chester street, hot water heat, all improvements, garage. Phone 2765.

COTTAGE—21 Sunfield street, all improvements. Hotel Ulster.

CLINTON AVE., 279—eight rooms and bath. Inquire 277 Clinton avenue. Phone 1749-M.

½ DOUBLE HOUSE—all modern improvements, six rooms, bath, sun parlor and breakfast nook, hot water heat; garage; reasonable, excellent location; refined neighbors. 12 Josephine avenue. Phone 246-J-1.

ELMENDORF ST., 21—½ double house; garage. Phone 1581-J.

HOUSE—12 rooms, 204 Fair street, all improvements, ideal for rooming house. 128 Wall street.

HOUSE—six rooms, all improvements; garage. Lincoln Park Extension. Phone 2554-M.

HOUSE—six rooms, city water, electric; five miles out. 188 Albany avenue.

HOUSE—eight rooms, all improvements. 124 South Manor avenue.

HOUSE—five rooms, improvements; rent reasonable. Phone 1027 until 10 a. m. and after 5 p. m.

HENRY ST., 120—six rooms and bath, all improvements. Inquire 52 Clinton avenue. Telephone 3211.

HOUSE—six rooms and bath; $22 per month. Phone 47.

HURLEY—modern home. 2141.

LINCOLN ST.—house and garage. Phone 962-W.

OKA PLACE, 20—house, seven rooms. Phone 3260.

O'NEIL ST., 78—½ house, all improvements. 444 Washington avenue.

FOR SALE OR TO-LET

BEAUTIFUL RESIDENCE—six-room residence and garage, 46 Lounsberry Place; also bargain in six-room semi-bungalow; must sell to close an estate. James E. Snead, 286 Wall. Phone 1604.

Real Estate For Sale or Exchange

PROPERTY—bought, sold, rented, exchanged. Max L. Reben Realty Corporation, 515 Broadway. Telephone 3144 or 1566.

POSITION WANTED

CHILD TO care for afternoons. Phone Mrs. Lisbon, 1025-R mornings.

CHAUFFEUR—10 years' experience; also painter, mechanic, electrician; excellent references. Phone 492-J.

DAY'S WORK—by woman. Phone 2126.

REFINED LADY—to stay with children, night or day. Phone 665.

REFINED WOMAN—middle-aged, wishes position, companion, housekeeper or help with semi-invalid lady. Box Companion, Downtown Freeman.

TEACHER—Normal School graduate with four years' teaching experience, desires substitute work of any kind or private tutoring at reasonable rates, will also accept any other public work as in an office, store, restaurant, etc. Phone Kerhonkson 141-F-22 or write P. O. Box 275, Kerhonkson, N. Y.

YOUNG LADY—with five years experience in general office work. Box T, Uptown Freeman.

FEMALE HELP WANTED

WOMAN—middle-aged refined, for general housekeeping, prefer one without dependents, looking primarily for good home in pleasant surroundings. Reply, stating all particulars and wages wanted. Box D, Uptown Freeman.

MALE HELP WANTED

EXPERIENCED IRONERS ON STIFF BOSOM, FULL DRESS SHIRTS. F. JACOBSON & SONS, SMITH AVENUE AND CORNELL STREET.

MARRIED MAN—to work on farm. Apply Hotel Ulster.

MAN—with car, to supply customers with famous Watkins Products in Kingston and Saugerties. Business established, earnings average $25 weekly, pay starts immediately. Write J. R. Watkins Company, 231-234 Johnson avenue, Newark, N. J.

OLD established manufacturer will give responsible man [illegible] permanent [illegible] must have [illegible] starting average [illegible] weekly, steady increase up to [illegible] for right man, no slack season or lay-offs. Write promptly McCONNON & COMPANY, Dept. [illegible], Winona, Minnesota.

SALESMEN—(2), college men preferred, good opportunity. Phone 2142 or call 52 North Front street.

SALESMEN—to sell [illegible], [illegible] used car. Apply Fred J. Rowe, [illegible] Albany avenue, city. [illegible]

WINDOW DRESSER—to [illegible] evening weekly. Phone 2106-M.

WANTED

ARE YOU looking for a comfortable home for someone, who needs care and good food? Lowest rates, best service. Albany Home for Private Patients, 145 Albany avenue. Phone 4444.

ADDRESSES—Have Traveling Bakery stop at your home. Phone Ambrose's Bakery, 3868.

ANTIQUES—Aaron Cohen, Kingston, N. Y., 43 Main street. Phone 2610.

ABOUT 400 square feet of galvanized roofing, second hand, all particulars in first letter. Box "TS", Uptown Freeman.

BICYCLE—cheap, for cash. Phone 445-M-2.

COAL STOVE—with water back, medium size. Kruger, High Falls, N. Y. Phone 47.

DRESSMAKING — alterations, coats relined. Mrs. Swanson, 294 Clinton avenue. Phone 2133.

FURNITURE STORAGE — $1.25, none higher; private rooms. Joseph Terry, 325-R.

Sexton Retains Title at Elks'

Eddie Sexton, Brooklyn negro, retained his amateur middleweight crown against Phil Bronson of Waterbury, Conn., in the feature bout at the Elks' Club boxing show Monday night, winning every round of the slashing encounter which was witnessed by a capacity house.

The 162-pound Frenchman from the east could not get started properly against the well groomed Sexton, who tipped the beam at 159 and was in much better fighting trim than his opponent. For the first four rounds Sexton cut Bronson to pieces with his usual crafty attack, but after that waded into his opponent, satisfying his desire to "rough it up." Eddie continued to have the upper hand in the milling. Bronson did considerable clinching, keeping Referee Eddie Cashin busy.

Results of the supporting scraps were:

Ralph Pignone, Poughkeepsie, 140, drew with Tito Perez, Brooklyn, six rounds.

Joe Pincus, Kingston, defeated Adam Unverzach, Ellenville, six rounds. Both weighed 148.

Jerry Trought, Kingston, 156, defeated Charlie Eagles, Waterbury, Conn., 159, four rounds.

Frankie Colaprete, Poughkeepsie, 135, drew with Solly Stearn, Brooklyn, 136, four rounds.

Max Kohler "Forst Packer," 136, defeated Battling Lurie, 135, four rounds.

Izzy Bender, Brooklyn, 144, defeated Frankie Kouhout, Kingston, 145, four rounds.

Officials—Eddie Cashin, referee; Harris Brown and Lou Kantrowitz, judges; Charles Nettis, timekeeper; and Dewey Logan, announcer.

The next card of Elks' bouts will be Monday, November 21. Otis Paradise, sensational Brooklyn fighter, will meet a formidable opponent in one of the bouts.

CLINTONDALE

Clintondale, Nov. 15—W. Geenen and daughter, Joan, spent Friday afternoon in Poughkeepsie.

Mr. and Mrs. Mason Rose entertained Mr. and Mrs. Arthur DuBois and Miss Helen DuBois of New Paltz, on Tuesday.

Mrs. Lulu Sutton entertained Mr. and Mrs. G. Harold Sutton and Mr. and Mrs. Elmer Randall of Highland for dinner on Friday evening at her home on Maple avenue.

Melford Hurd, Robert Upright, Harold Walker and a party of men are deer hunting this week.

Miss Mildred Roland of Nyack spent the past week-end with her father, Adam Roland, of Main street.

Marie Coutant is undergoing treatments for asthma in Vassar Hospital each week.

The Loyal Temperance Legion held its regular meeting in the class room of Miss Laura Bernard on Friday afternoon.

Mrs. Melford Hurd was the week-end guest of Mrs. Walter Margraf at her home on the station road.

Mrs. William York has been entertaining Mrs. E. J. Thompkins of Highland for a few days.

Liner's Larder

On one return voyage across the Atlantic a liner carries more than one ton of tea and coffee, two tons of bacon, two tons of butter, twenty tons of potatoes and twenty-two tons of meat.

One Cent a Word

(No Advertisement Less Than 10c a Day With Minimum Charge of 35c)

WANTED

FORD CAR—must be priced low for cash; state full details. Box 112, Andes, N. Y.

FUR—natural brown muskrat, second-hand, in good condition. Write Muskrat, Uptown Freeman.

FURNISHED ROOMS—one or two, for light housekeeping, by two business girls, central location, refined home, must be reasonable. Write full particulars, including price. Box "Rooms", Downtown Freeman.

FIFTY CORDS of seasoned wood. John A. Fischer, 224 Abeel street.

FURNITURE STORAGE—best in city. Apply H. P. Carr. Phone 2258.

HIGHEST PRICES paid for men's used clothes. Phone 2756-W.

MOVING VAN going to New York November 14-17-22, wants whole or part load either way; insurance. S. Tompkins, 23 Clinton avenue. Phone 643.

MOVING VAN
going to New York, wants load either way, November 11-14-16-18-21-23; all loads insured. Kingston Transfer Co., 109 Ten Broeck avenue. Phone 910.

PAINTING and paperhanging; day or contract; rooms papered, $2 up. Phone 1060-M.

RADIOS repaired and service guaranteed. C. S. Mathieson. Phone 1884.

TO RENT—house, about 15 rooms; good location for summer boarding; furnished or unfurnished, Kingston vicinity. Box Boarders, Downtown Freeman.

TWO PEOPLE—to accompany us to Florida, share expenses; references. Box Florida, Downtown Freeman.

UPHOLSTERING—repairing, slip covers refinishing; mattress made over like new. Robert Wirth, 563 Broadway. Phone 187.

WALL PAPER any size room for $2.50. Burke, 56 North Front. Phone 1611.

LOST

COLLIE DOG—pure white, answers to name Buddy. Call 2492-W after 6. Reward.

FOX HOUND—black, tan and white, near Lake Awosting, license No. 265502, state license No. 125. Call 2244-W. Reward.

FOUNTAIN PEN—without top between St. Mary's School and O'Neil street. Call 2161.

HOUND—white and brown. Return 146 Third avenue.

HALF HOUND—red and white, near Sawkill, Woodstock section, bearing license No. 4279. Reward for return of dog to owner or information leading to recovery. Answers to name of Jack. Phone Kerhonkson 241-F-12 or write Box 77, Kerhonkson, N. Y.

MISCELLANEOUS

FREE—soil and sand for the carting away. 27 Furnace street.

FURNITURE STORAGE—Smith Avenue Storage Warehouse. Inspection solicited. 84 Smith avenue. Phone 2691-J.

HAVE YOU tried the new Magic Chews Chips? They're delicious. See them made at the Central Fountain at 521 Broadway.

MEET YOUR FRIENDS at Howard's Popcorn Stand, 442 Broadway, 273 Fair street.

ELLENVILLE

Ellenville, Nov. 15—Mr. and Mrs. Rev. Griffin are spending two weeks in Akron, Ohio, where they are visiting the former's parents.

Miss Betty Rapp, granddaughter of Mr. and Mrs. A. N. Rapp and Mrs. Parsells of this village is recuperating satisfactorily after an operation for appendicitis which she underwent at Cambridge, Mass., on Monday. Miss Rapp is a student at the Sargent School of Physical Culture. Her mother, Mrs. Stanley Hesson, of Albany spent the past week with her.

The Demarest Homestead in Wawarsing has been closed for the winter months and Mr. and Mrs. Warren Gillespie, S. V. Demarest, Mrs. Laura Van Wagenen and Miss Lucretia Porter are now making their home in Ellenville.

The Order of Eastern Star will hold a card party in the Masonic Temple, Friday evening, November 18, at 8 o'clock.

Walter McConnell, young son of Mr. and Mrs. Andrew McConnell, sustained a broken arm when he fell while playing with a group of boys near his home on Green Acres.

Mr. and Mrs. Jacob Louck, former residents of this village, who moved to Newark, N. J., some time ago, have returned to Ellenville to make their home here again.

Miss Elizabeth Wynkoop has returned to her home here, after spending some time in Perth Amboy, N. J. Miss Wynkoop left on Saturday for the home of her brother and sister-in-law, Mr. and Mrs. Marvin Wynkoop, of Downsville, where she plans to be married on Thanksgiving Day to Howard Wentzel of Perth Amboy.

Patrolman Frank Groppe has been enjoying a week's vacation, hunting in Sullivan county.

Mrs. Grant Allen of Emporia, Pa., has been visiting her sister, Mrs. William Parcell. Mrs. Parcell plans to accompany Mrs. Allen to her home for the winter months.

Mr. and Mrs. Vern Dushayne of Forest Hills, L. I., are now occupying their new home on Camp street in this village.

Miss Lena Frey is convalescing in the Horton Memorial Hospital in Middletown, where she underwent an operation for appendicitis recently. Miss Frey is on the nursing staff of the Middletown hospital.

ARDONIA

Ardonia, Nov. 15—Sunday, November 20, the Rev. Herbert Hahn, pastor of Plattekill Methodist Church, will occupy the Modena M. E. pulpit. It is expected that the Rev. and Mrs. Hahn will favor with some special music. An excellent attendance is expected as this will also be a Thanksgiving service.

Miss Marion Palmer, who has been spending the past week with her cousins in Saviltun, attended the Armistice Day program which followed the business meeting in Plattekill Grange Hall, Saturday evening. Professor Crane of Wallkill High School spoke on "Disarmament." Fred Stang led the singing of some of the World War songs. Mrs. Norman Tremper gave a recitation in costume of a Red Cross nurse. Master James Wilkins then favored the audience with a recitation, "The Two Roosters." Mrs. Nelson Hedges sang "Tenting on the Old Camp Grounds," which was acted in pantomime by Mrs. Burton Ward, Mrs. Edward Hartney and Mrs. Ernest Waite. A number of relics of the World War were on exhibition. Delicious refreshments were served at the close of the meeting. Patrons of the Plattekill Grange are requested to attend the Plattekill M. E. Church in a body and occupy the front seats Sunday evening, November 20, at 8 o'clock. A number of local residents are members of Plattekill Grange.

Eugene Paltridge was a business caller in Modena Thursday.

Several ladies from this place attended the Home Bureau meeting which was held at the home of Mrs. Myron Shultis in Modena Friday afternoon.

V. Moody of New Paltz, who represents the Fuller Brush Company, was a business caller in town on Friday.

Miss Margaret Hoffman has returned home, after being a patient in the Kingston Hospital.

Oliver Byrnes has been improving the interior of his store and enlarging his stock of goods.

A committee of the Modena Firemen recently purchased a pool table from Oliver Byrnes.

Mrs. Richard Barclay and children of Modena were callers in this place on Friday.

The Girl Scouts held their regular business meeting Saturday afternoon.

Mr. and Mrs. Dedrick Ronk were Modena callers Thursday.

Master Ray Reilly, son of Mr. and Mrs. Dan Reilly, is one of the new scholars, who have entered the M. E. Sunday school in Modena.

ARMISTICE DAY PROGRAM IN CLINTONDALE M. E. CHURCH

Clintondale, Nov. 15.—At the regular Sunday evening service of the Clintondale Methodist Church on Sunday evening, in celebration of Armistice Day, the program was as follows:

Organ Prelude...Mrs. Walter Bernard
Processional—Battle Hymn of the Republic
Prayer.........Rev. R. B. Guice, Pastor
Pageant in two parts by members of Sunday school and choir.
Part I—"Effects of War."
Part II—"Some Values of Peace."
Part III — "Christianity Restores Love and Happiness."
Closing song—"Oh King Eternal"...Choir
Story for the children.........Rev. Guice, Pastor
Sermon ....Rev. Guice, Pastor
Postlude.........Mrs. Walter Bernard
Benediction.

Chicken Pie Supper

The Wurts Street Baptist Church will hold its annual sale and chicken pie supper Wednesday, November 16, from 5:30 until all are served. On sale will be pop corn, candy and other articles. The public is invited.

Flashes of Life Sketched in Brief

(By The Associated Press)

Saved by Paint.

St. Paul: After Sofus Hessen pleaded guilty to drunkenness Municipal Judge [illegible] Parks asked where he worked.

"Why, Your Honor," came the reply, "I'm a painter and I'm painting the municipal court room in the new court house and city hall."

Judge Parks, who expects to hold court there within a month, said: "Well, if I let you go will you promise to do a good job and not get into any court rooms again except to paint them?"

"Judge, I'll do a fine job and keep that promise."

"Thirty days, suspended."

One in Your Home?

Milwaukee—The State Medical Society is trying to reduce baby crying in Wisconsin.

"Bad tempers and sullen behavior cost many people their places in the world of affairs and their esteem in society despite all their brilliance and learning," says a bulletin issued by the society.

"Mothers should correct two habits of children—crying in order to get their own way and sulking until requests are granted."

Shampoo, Fido?

Madison, Wis.—The day may come in Wisconsin when there'll be canine beauty parlors for doggy dogs.

The State Board of Health's Beauty Parlor Division received a letter which read:

"Is it permissible to bring Pekinese puppies into the shop, oil them up with antiseptic oil, and then wash them in the shampoo bowl and use towels to dry them?"

The department is thinking it over.

Peanuts Slay Flies.

Ames, Iowa—The more peanuts the fans in the football stadium of Iowa State College eat the harder it's going to be on the flies. Peanut shells found on the stadium floor this year were taken to the school's chemical laboratory, where J. Burke Jacobs, college chemist, is reducing them to liquid form to be used as fly-killing spray.

Old Love Letters.

Kingstree, S. C.—Sixty-seven years after they were written, letters from a young Confederate soldier to his wife have been delivered here—but she has been dead for years.

The letters were written by Lieut. S. I. Montgomery while stationed at forts near Charleston. They were sent here by Dr. Myron W. Smith of Red Wing, Minn., who explained he found them in papers of his father, who was a colonel in the Union Army. How the colonel got them was not explained.

Strictly Intramural.

Joliet, Ill.—The football team of cellhouse "E" of the state penitentiary is looking for but probably won't find any outside competition. The team has won over all other squads in the prison this season, but can't get away for any trips because some of the boys might not come back. Reports are they would welcome meeting some good police team.

Dogs Dodge Publicity.

Louisville, Ky.—The will of Miss Carrie E. Knapp set aside $1,000 each for the care of six dogs. Reporters hastened to interview the dogs, but William Stilz, administrator, declined to reveal their names, age, sex, pedigree or whereabouts.

Stubs on Floor.

Oklahoma City — Alleging he threw cigarette stubs on the floor and refused to let her pick them up, Mrs. Ada M. Tyson sued E. L. Tyson, oil company employe, for divorce today. She charged cruelty.

Fourfold Happiness.

Indianapolis—A local attorney and his wife are parents of two sets of twins, each less than a year old. Terrence and Donna Herbst were born last March 13. Arlen and Arlene arrived November 12. All are well.

A Wolf's Fate.

Leavenworth, Kas.—Edwin Berg kept the wolf from the door by grabbing it by the throat. The wolf, pursued by a tiring hound, dashed through a field where the 19-year-old Berg was husking corn. Berg gave chase and as the animal cut back through a hedge, seized it. He held it until his father arrived to kill it with a pocket knife.

DEATHS LAST NIGHT

(By The Associated Press)

The Rev. Robert H. Beattie.

New York—The Rev. Robert H. Beattie, 66, former president of the Presbyterian Training School at Chicago.

Dr. Llewellyn Eliot.

Minneapolis, Minn.—Dr. Llewellyn Eliot, 80, for 50 years a physician in Washington, D. C., and an authority on smallpox.

John Boyd.

Revelstoke, B. C.—John Boyd, 91, engineer on the first Canadian Pacific train to reach Winnipeg.

Original Valentines

First valentines have been accorded variously as being the Charles d'Orleans madrigals or the one mentioned in Samuel Pepys' diary, February 14, 1667.

BRASS KETTLE INN
304 CLINTON AVE.
Business Lunch Daily 30c & 40c
Daily Dinner 75c
Sunday Dinner 75c
Sunday Chicken Waffle Dinner $1
Parties and Catering Solicited.
Special for Thanksgiving Day
Turkey Dinner $1.00
Make Reservations Now.

ATTENTION!
A class in the instruction of
BEAUTY CULTURE
has begun at the
Main St. Hairdressing Shop
where all branches of hairdressing is taught, including a practical knowledge of the anatomy of skin, scalp and nails, at a very reasonable price.
PHONE 3212

NOVEMBER Bus Bargains
EXCURSION RATES STILL GOOD
You'll save two dollars out of three, making November trips by Greyhound... and won't that saving come in handy for Christmas! Scores of nearby towns, all great cities, served on frequent schedules.

	One Way	Round Trip
NEW YORK	$ 2.55	$ 2.75
PHILADELPHIA	4.50	6.75
WASHINGTON	8.00	12.00
DETROIT	16.00	24.00
ST. LOUIS	24.00	36.00
BOSTON	5.50	9.15
CHICAGO	20.00	30.00
CLEVELAND	13.75	20.65
SAN FRANCISCO	52.65	94.80
LOS ANGELES	52.65	94.80

Central Bus Depot, Tel. 1274
Governor Clinton Hotel, Tel. 2938
GREYHOUND

DANCE
9 - ?
TONITE
BALDWIN'S HALL,
EDDYVILLE
Geo. Nedoo's Candyland Orchestra.
Admission 35c

PUBLIC NOTICE

STATE OF NEW YORK DEPARTMENT OF PUBLIC SERVICE—STATE DIVISION PUBLIC SERVICE COMMISSION ALBANY

November 14, 1932

Cases Nos. 1558, 465, 3143, 2152, and 729
NAMES OF PETITIONERS: KLEMM & HUBER AND COXSACKIE & ALBANY AUTO BUS, INC.
NATURE OF PETITION: Under certificates issued by this Commission the above-named petitioners, Klemm & Huber, operate omnibus lines, as follows:
1. Between Saugerties and Kingston via Glasco, Glenerie and Lake Katrine (Route 9W) and via Mt. Marion (Kings Highway Route) (Case No. 1558).
2. Between Saugerties and Alsen via Cementon, Malden, Evesport and West Camp (Case No. 465).
3. Between Cementon and Catskill (Case No. 3143).
Under certificates issued by the Commission, the above named petitioner, Coxsackie & Albany Auto-Bus, Inc., operate omnibus lines as follows:
1. Between Catskill and Coxsackie via Athens (Case No. 2152).
2. Between Coxsackie and Albany via Cedar Hill, Coeymans and New Baltimore (Case No. 729).
The Commission is now asked to approve the transfer by Klemm & Huber to Coxsackie & Albany Auto-Bus, Inc., of the above mentioned certificates issued in Cases Nos. 1558, 465 and 3143, and to authorize the combination of the various routes heretofore certified by it in the above five number cases so as to furnish through service between the cities of Albany and Kingston and intervening points.
NOTICE is hereby given that a public hearing will be held in the above matters before Commissioner Lunn at the office of the Commission in the State Office Building in the city of Albany on November 21, 1932 at 10:00 A. M.

By the Commission
FRANCIS E. ROBERTS
Secretary

THE PEOPLE OF THE STATE OF NEW YORK, BY THE GRACE OF GOD, FREE AND INDEPENDENT,
TO—
Margaret D. Domine, Springfield, Mass.
Mary D. Brien, Miami, Florida
Anne Dufford, Walpole, New Hampshire, P. O. Bellows Falls, Vermont
John Dufford, Springfield, Mass.
Beatrice Boucher, Walpole, New Hampshire, P. O. Bellows Falls, Vermont
Joseph Boucher, Walpole, New Hampshire, P. O. Bellows Falls, Vermont
Annie Boucher, Walpole, New Hampshire, P. O. Bellows Falls, Vermont
Julia Boucher, Walpole, New Hampshire, P. O. Bellows Falls, Vermont
Alice Boucher, Walpole, New Hampshire, P. O. Bellows Falls, Vermont
Matthew Boucher, Walpole, New Hampshire, P. O. Bellows Falls, Vermont
Albert Boucher, Walpole, New Hampshire, P. O. Bellows Falls, Vermont
SEND GREETING:
Upon the petition of Matthew Kiernan of Walpole, New Hampshire, P. O. Bellows Falls, Vermont.
You and each of you are hereby cited to show cause at a Surrogate's Court to be held in and for the County of Ulster, at the Surrogate's Office, in the City of Kingston in said County, on the [illegible] day of December next, at ten o'clock in the forenoon of that day, why Matthew Kiernan should not be appointed Administrator of the goods, chattels and credits which were of Patrick Kiernan, deceased.
IN TESTIMONY WHEREOF, we have caused the seal of the said Surrogate's Court to be hereunto affixed. Witness, Hon. [L. S.] GEORGE F. KAUFMAN, Surrogate of our said County, at the City of Kingston, the [illegible] day of November in the year of our Lord one thousand nine hundred and thirty-two.
[illegible], Clerk of the Surrogate's Court
BRINNIER & ELLSWORTH
Attorneys for Petitioner
Office and P. O. Address, [illegible] John Street, [illegible], N. Y.

NOTICE TO CREDITORS — Pursuant to an order of Hon. GEORGE F. KAUFMAN, Surrogate of Ulster County, notice is hereby given, according to law, to all persons having claims against John H. Dawe, late of the City of Kingston, County of Ulster, deceased, testate, to present the same with the vouchers in support thereof, to the undersigned Mary L. Dawe, the Executrix of the estate of said deceased, at 267 Hasbrouck Ave. in the said City of Kingston, N. Y., on or before the 15th day of May, 1933.
Dated, November 14th, 1932.
MARY L. DAWE,
Executrix.
FREDERICK STEPHAN, JR., Attorney,
20 Ferry Street, Kingston, N. Y.

TUESDAY, NOVEMBER 15, 1932.
Sun rises, 6:57; sets, 4:22.
Weather, clear.

The Temperature.

The lowest temperature registered by The Freeman thermometer last night was 34 degrees. The highest point reached up until noon today was 48 degrees.

Weather Forecast.

Washington, Nov. 15.—Eastern New York: Increasing cloudiness with warmer in south and colder in extreme north portion followed by rain in north portion tonight. Wednesday rain and colder in extreme south and rain probably changing to snow and much colder in north and central portions.

Chicken Dinner.

A chicken dinner will be served in the M. E. Hall, Woodstock, on Thursday evening, November 17, starting 5:30 o'clock. This is the annual Thanksgiving dinner put on by the ladies of this church and all who have enjoyed them previously will be present. The menu will consist of chicken, cranberry jelly, biscuits and gravy, mashed turnips, mashed potatoes, cabbage salad, pickles, cheese, cake, coffee, and tea. The price is nominal and the public is invited.

Card of Thanks

We wish to express our sincere thanks to our friends and neighbors for their kindness and sympathy extended to us during the death of our husband and father.

MRS. D. W. HOTALING
AND FAMILY.
—Advertisement

BUSINESS NOTICES

MASTEN & STRUBEL
Local and Long Distance Moving. 742 Broadway. Phone 2212.

Sanding and floor laying. New and old floors. John Brown, 152 Smith avenue. Telephone 1193-W.

KINGSTON TRANSFER CO.
Local and long distance moving. Padded vans. Storage. 100 Ten Broeck Ave. Phone 910.

When it's trucking, local or long distance, call 885. FINN'S Baggage Express, 31 Clifton avenue.

PETER C. OSTERHOUDT & SON
Contractors, Builders and Jobbers. 80 Lucas avenue. Phone 616.

METAL CEILINGS
George W. Parish Est. Phone 691.
RUGS CLEANED, SHAMPOOED.

VAN ETTEN & HOGAN
Wm. S. Hogan, Prop., 150 Wall St.
Local, Long Distance Moving and Storage. Piano moving a specialty. Phone 661.

SHELDON TOMPKINS
Moving—Local and Distant. Padded vans. Packing done personally. New York trips weekly. Insurance. Storage. 32 Clinton Ave. Phone 649.

The Daily Freeman is on sale at the following stands of the Schultz News Agency in New York city:
Forty-second street and 6th avenue (southeast corner of entrance to Bryant Park).
Forty-seventh street and Broadway (southeast corner opposite Palace Theatre).
Forty-second street and Park avenue (opposite Grand Central Depot).
Thirty-third street and Broadway (northeast corner, opposite Gimbel Bros.).

The Daily Freeman is on sale at the following stands of the Hotaling News Agency in New York city:
Times Building, Broadway and 42nd street.
Woolworth Building.
643 Fulton street, Brooklyn, N. Y.

V. BURGEVIN HYATT
All kinds of building, alteration and repair work. Estimates given. 96 Johnston avenue. Phone 2495.

ROOSA'S TAXI. PHONE 4020.

Automobile refinishing. Latest methods. Prices right. Ben Rhymer, 421 Albany Ave. Phone 2363.

Blankets, quilts and factory mill end sale. David Weil, 16 Broadway.

SMITH-PARISH ROOFING CO., INC.
102 Furnace St. Phone 4062.

GRANITE INSCRIPTIONS. 25c per letter; marble, 20c. Write Henry N. Kaetsch, Port Ewen.

UNDERWOOD REPRESENTATIVE
Repairs, rentals and portables.
672 Broadway. Phone 1,000.

Bring all your tailoring and fur work, prices cut in half, all work guaranteed. Look for the name Sable, 237 Broadway, corner Staples street, private residence.

The State Window Cleaning Co., 35 Brook street, Kingston, N. Y. We clean everything under the sun. Phone 2820.

Upholstering and Repairing.
Call Tubby. Phone 4005.
Awnings. Truck Covers.

PROFESSIONAL NOTICES.

Chiropodist. John E. Kelley, 286 Wall street, phone 429.

Chiropodist, EDWARD JOHNSON, 65 St. James street. Phone 764.

Albany Home for private patients located 266 Albany Ave. Phone 4084.

Dr. Harry Rogers Meinhardt announces removal of his dental office to 108 Albany Ave. Telephone 779.

Tunis Petersen Meinhardt announces the removal of her office to the Wittmann Sanitorium, 256 Washington Avenue. Telephone 3341. Office hours 9:30-5. By appointment.

"Mallett's School of Music"
Violins Furnished Gratis
377 Fair St. Tel. 2536.

Several Defendants Pled Guilty Monday

(Continued from Page One)

grand larceny, second degree. He will be sentenced Wednesday. Two others are involved in the same crime.

Walter Morse of Schenectady charged with burglary, third degree, and unlawful entry to a bungalow at Mt. Tremper on August 2, was represented by Isadore Sampson. He entered a plea of guilty to unlawful entry and was sentenced to one year in the county jail but execution of sentence was suspended during good behavior and on condition he report to Probation Officer Service. The complaining witness asked that the court be lenient in the matter.

In the mater of The People vs. Rose Stein, an indictment growing out of failure to have workmen's compensation, a communication was received from the attorney general stating that the Industrial Board had ruled that the occupation involved in the matter was not hazardous and the indictment against Rose Stein was dismissed at the request of District Attorney Murray.

Henry C. Myers, who was sentenced some time ago to jail on a non-support charge, appeared in court and asked that his sentence be reduced and that he be discharged from custody since he had secured a job and would make payments in accordance with the court order. At the time Myers was sentenced he was said by Judge Traver that if he showed a tendency to get a job and hold it, a reduction of sentence would be considered by the court. Judge Traver instructed Myers to take the job and hold it and he suspended the remainder of the jail sentence and told Myers to make good and to continue to report to Probation Officer Service.

Court recessed until Wednesday morning at 10 o'clock.

Judge Traver stated that after criminal matters had been disposed of he would take up the civil calendar which had been postponed when supreme court began its sessions and compelled county court to recess. The day calendar in effect at that time will be the day calendar. Counsel will be notified when the civil matters can be taken up. The cases are Nos. 59, 13, 39, 41½, 44, 45, 51.

CLINTONDALE SUBORDINATE GRANGE MEETING MONDAY

Clintondale, Nov. 15.—The regular meeting of the Clintondale Subordinate Grange was held on Monday evening in the Grange Hall at 8 o'clock with Master Winfield Judkins presiding. After the business of the meeting was taken care of a lecturer's hour was held in charge of Mrs. Lillie Harcourt, lecturer, who is staging a contest for the month of November. The first part of the contest took place on Monday evening when Miss Florence Terwilliger took charge of the recreational part of the program and acted as lecturer pro tem. Miss Elizabeth Bernard was in charge of the educational part and Miss Catherine Schepmoes had charge of the inspirational part. The program consisted of a one-act play entitled "The Ribbon Store" and the cast of characters was:

Salesman.....Fred Eckert
Shopper...Miss Catherine Schepmoes
Town Gossip...Miss Elizabeth Bernard
This received a great hand.
Song, "Smile, Smile, Smile"...Grange
Reading.....Miss Elizabeth Bernard
Solo.....Miss Audrey Ackhart
Accompanied on the piano by her mother, Mrs. Edith Ackhart
Reading.....Miss Ruth Williamson
Recitation.....Mrs. George Hartshorn
Reading.....Miss Mable Coy
Song, Work for the Night is Coming
Grange

Games were enjoyed until a late hour after which delicious refreshments were served by the committee, Mrs. Harry Elting, Mr. and Mrs. Walter Margraf, Mr. and Mrs. B. Russell Branson, Anthony Pollazzo, Mr. and Mrs. Herman Sandy, Mr. and Mrs. Jason Auchmoody and Mrs. Anna Brown.

The next regular meeting of the Grange will be held on Monday evening, November 21, at which time the second part of the program will be given. This time the affair will be in charge of Miss Mary Fowler, as lecturer pro tem, who will be in charge of the educational part, Miss Audrey Ackhart in charge of the inspirational part and Miss Helen Burns in charge of the recreational part. At this time Mrs. Lillie Harcourt, lecturer, has asked that all past lecturers be present as they will act as the judges of the contest. Prizes will be awarded the best part. This contest has caused much interest and all are invited to come. At this time the refreshment committee will consist of Mr. and Mrs. D. J. Minard, William Ambrose, Mr. and Mrs. A. Lincoln Dingee, Mr. and Mrs. E. Burdette Minard, Mrs. Beulah Coy, Miss Nellie Coy and William Coy.

The regular meeting of the Clintondale Juveile Grange was held at the Grange Hall in charge of the matron, Mrs. Edith Wager. At this meeting it was necessary to appoint new officers to take the places vacated by a class entering the subordinate Grange. The new officers are: Master, William Gaffney; Overseer, Raymond Conklin; Steward, Russell Coy; assistant steward, Miss Helen Pallazzo; lady assistant steward, Miss Vera Atkins; gatekeeper, Chester Coy; lecturer, Miss Joan Geenen; secretary, Miss Grace Houston; chaplain, Fillmore Terwilliger. The children took their new offices at the last meeting. The next meeting will be held on November 21 at which time the matron requested all members to be present. A play is being practiced by the children for presentation next month at the Grange Hall. The children met at the home of the matron the past week.

Missionary Meeting.

The Missionary Society of Trinity M. E. Church will meet at the home of Mrs. Alva Staples, Highland avenue, Wednesday afternoon at 3 o'clock. The program will be in charge of Mrs. F. H. Deming. Devotions will be led by Miss Bessie Marsh. The regular thanksgiving offering will be taken. A large attendance is desired.

Vivid Pen Portrait of Bismarck in His Prime

Since I was seated directly opposite to Bismarck during the long discussion after dinner (Bamberger writes on January 28, 1873), I could observe his features for the hundredth time. The forehead is not as prominent as is generally believed. What is conspicuous is the os frontale, (frontal bone), and its prominence is accentuated by the thick, untidy, bushy eyebrows. The brain seemed to lie directly behind the forehead. He has a small, flat, Mongolian nose. The mouth is by far and away the most interesting and characteristic feature. It is only possibly to catch occasional glimpses of it beneath the concealing moustache. Although in ordinary conversation a half-smiling, almost effeminate expression is conveyed by these thick wide lips, immediately behind lies something menacing and almost predatory. This laughing gentle mouth can of a sudden change into that of a wild beast and devour its prey. His chin is puffy and upturned like a fleshy saucer. The expression of the clear observant eyes is at once suspicious and friendly, coldly glittering and determined. Unless he deliberately wishes to reveal his feelings it is impossible to tell from his eyes what is passing through his mind.—From the Diary of Ludwig Bamberger.

British Ships Blessed in Fourteenth Century

So far as we can be certain, the blessing of British ships was in rogue in the Fourteenth century; and according to the monk of St. Denys, this was done when the duke of Bourbon dispatched an expedition to Genoa under the earl of Derby in 1390, R. G. Skerrett relates, in Grace Log, shipping magazine. The procedure was in keeping with an ancient custom and intended to inure success; and to that end the ships were blessed by priests. In July of 1415, the bishop of Bangor went to Southampton to give a benediction to the Grace Dieu—one of the king's ships completed in that port a short while before. The worthy bishop was paid five pounds for his trouble and the glamor he added to that occasion. No vessel of the royal navy was baptized with wine during the Fifteenth century—at least that is the declaration of a widely known British naval historian.

Seal on Paper Money

All paper money issued by the government contains a seal bearing the inscription "Thesauri. Amer. Septent. Sigil." These words are an abbreviation of the Latin phrase "Thesauri Americae Septentrionalis Sigillum," literally meaning, "Seal of the Treasury of North America." Why "North America" was used instead of "United States" is not known. When a committee of the Continental congress adopted this seal the states were still loosely governed by the congress and hope of getting Canada to join the confederation had not been entirely given up. The treasury seal is the last thing placed on paper money and it is the token that gives it validity.

Beauty Sleep

The first dim light filtered in through the filmy curtains and struck full upon her chin strap. It crept upward until it covered the cleansing cream generously smoothed upon her face. Still farther stole this first revealing beam; it touched the skin tonic, the special astringent, the muscle oil, the circulation ointment, and finally reached the eyelash darkener. At this point she stirred and thrust out a bare arm pink to the elbow with liquidine bleaching lotion. She turned uneasily and with a drowsy motion adjusted her wrinkle eradicator, and fell into another doze.—Kansas City Star.

Rainbow Close at Hand

Children, who eagerly seek the pot of gold at the rainbow's end, frequently have an opportunity to follow their desires in Estes park. Rainbows, after the almost daily mountain showers that occur, often rest one end of the bow on a neighbor's porch, and in one of the nearby pastures. The little village is situated in a bowl—surrounded by mountains 12,000 and 13,000 feet high. The arch of a rainbow is almost within reach, and the nearby hillsides often are viewed through a shimmering veil of colors.

Others

To think of others is decidedly a good thing. The result of such a process should be either a temporate self-satisfaction or a clear-sighted resignation. But the ways of science are not always those of the heart, and that we are less miserable than some people is not a consolation for being more unhappy than others—least of all when the happy are before our eyes and the wretched farther off. Neither the preacher of Grantley's doctrine nor its bearer was converted.—Anthony Hope.

Raft of Oysters

A new Japanese method of oyster raising suspends the crustaceans from specially prepared ropes hanging from a floating raft. Formerly, oyster growers believed that the most satisfactory means of growing them was in the bed of inlets. The Japanese way, extensive tests have shown, grows the oyster faster, larger and in far greater quantities. The raft can be moved around to take advantage of weather and tide conditions.

GURNEY TYPEWRITER CO.
Rebuilt Underwoods $38.50
672 B'way. Phone 1000.

Matters Before The Surrogate

Will of Emily Farrow Gregory, a former resident of Glenford, who died at Wilmington, Delaware, June 30, has been admitted to probate before Surrogate Kaufman, upon petition of Mary S. Munro, the executrix named in the will. The real estate is given at not to exceed $10,000 and the personal at not more than $10,000 so far as could be ascertained. Updike Brothers are the attorneys. The will is a long document and makes many specific bequests of furniture, pictures, jewelry, etc., to persons in widely separated parts of the United States. Among these are: Margaret de Graffenreid, White Haven, Tenn.; Frank M. Taylor, Olive Price Slocum, Edward R. Slocum, Long Branch, N. J.; Lorame Eno Ball, Madison, Wis.; Mary Hynes, Fort Smith, Ark.; Margaret D. Howell, Margaret Howell, Jr., Westport, Conn.; Marjorie Hillis, Bronxville; Mrs. George Harris, Hudson; Eleanor Spaulding, Mary S. Munro, Glenford; Alice Torrerson, Conway, Ark.; Allan Overton, Flushing, L. I.; Mrs. Frank Lawson, San Gabriel, Cal.; Margaret Rees, Brooklyn; Mrs. B. K. Smedley, Wilmington, Del.; Mrs. J. L. Phillips. To Allan D. Farrow of White Haven, Tenn., is given a burial plot in Elmwood Cemetery. All lands and buildings at Glenford are given to Marie and Claud Spaulding of 213 East 72nd street, New York city. Dave Wall, colored, of Fort Smith, Ark., is to receive the income from $1,000 for life. The remainder of the estate goes to Mrs. May McClure Curray of Middletown, Ky.

Letters of administration issued to Flossie Wurth of Kingston, a daughter, in the estate of John J. Kelder, who died in Kingston October 2. Rufus D. Kelder, a son, is the only other heir at law. The estate consists of a dwelling property at 85 West O'Reilly street, estimated value $8,000 and a small amount of personal. Frederick Stephan, Jr., is the attorney.

Will of Cynthia Lowe, who died in Port Ewen October 3, admitted to probate upon petition of Martha Beaver of Port Ewen and Sarah M. Cole of Ulster Park, sisters and the executrices named in the will. There is no real estate; personal is valued at not to exceed $1,500. E. E. Ougheltree is the attorney. To Martha Beaver is left $200; to Mary E. Flero of Saugerties and Charles T. Lowe, half-sister and half-brother, is left $25 each; to a niece, Naomi Lowe Sleight, Port Ewen, a gold watch. Remainder of jewelry, house furnishings, etc., goes to the two sisters, who also receive each one-third of the remainder of the estate. The other one-third is divided among Edith Lowe, Elsie L. Secor, Naomi L. Sleight, nieces and James P. Lowe, nephew.

Letters of administration have been issued to Antonio Gentile, father, in the estate of Rose C. Gentile, who died in Kingston December 27, 1928, leaving personal property valued at not to exceed $425. Charles W. Walton is the attorney. Heirs at law are the parents, a brother and sister, all of Kingston.

Letters issued to Irene S. Hollstein, widow, in the estate of Edgar Hollstein, who died in Kingston September 23, leaving personal property valued at not to exceed $1,000. Augustus Shufeldt is the attorney. Frederick Hollstein of Kingston is an uncle and Carrie Gallagher, Martha Rundel, of Kingston, Mary O'Reilly and Lena Schindler of Poughkeepsie, are aunts.

Will of Fanny Avnet, who died in Kingston May 2, admitted to probate. The executor is Abram Alcon and Arthur B. Ewig is the attorney. Estate consists of personal property valued at not to exceed $500. Beneficiaries are Sol and Samuel Avnet, New York city, sons; Jennie Feinstein of New York and Ethel Aronofsky of Poland, daughters; Joseph and Zelda Avnet of Rochester, grandchildren; Sadie Avnet of Kingston, a daughter-in-law.

Will of Louise F. Farnham, formerly of Highland, who died in Syracuse October 28, admitted to probate upon petition of Charles D. Farnham, husband and the executor named. The estate is given at to exceed $5,000 personal. A. D. and D. W. Lent are the attorneys. To the Highland Cemetery Association is left $100 for care of plot and to the Cemetery Association of Terryville, Madison county, $100 for care of Oliver Goff plot. The rest of the estate is placed in trust, income and principal if necessary to the husband, Charles D. Farnham, for life. The will contains numerous bequests of personal effects and such residuary estate as there may be. Among such are: Highland Presbyterian Church, $1,000 and library table; Highland Free Library, books; Madison County Historical Society, Oneida, collection of Indian relics formerly belonging to testator's father, to be known as the "A. W. Palmer collection."

Letters issued to Clarence J. Gumaer, an uncle, in the estate of Kneeland S. Bates, who died in the town of Esopus October 11. There is a dwelling house property in the town of Esopus, estimated value $2,000 and personal of not to exceed $7,000. Heirs at law are Clarence J. Gumaer of the town of Esopus and Lawrence W. Gumaer of Kingston. Robert G. Groves is the attorney.

Marion Montgomery Burhans of Kingston, a son, is the executor under the will, recently admitted to probate, of Joseph W. Burhans, who died in Kingston October 15. There is real property valued at not to exceed $2,500 and personal of not more than $1,600. Isidore Sampson is the attorney. To Marion M. Burhans is left the homestead property at 134 Downs street. The property at 179 Eimendorf street is left to Marion M. and William Gordon Burhans. After specific bequests of certain articles to the sons and a daughter, Mary Helen Smith, and of the household furniture and furnishings to the son, Marion M., the remainder of the estate is divided among the three children. The will was executed in 1921.

Letters of administration in the estate of Philip H. Moore, former resident of the town of Saugerties, who died at Catskill October 12, issued to Emma J. Moore, the widow. Real estate of an estimated value of $6,200 includes a small house and land at West Camp, a brick house at Cementon and two farms in the town of Saugerties. There is personal property of not to exceed $1,400. Heirs at law and next of kin are, besides the widow, the daughters, Mabel Somerville of Catskill, Jennie C. Stanton of West Camp, Bessie M. Van Dervoort of Highland, Lottie I. Knoll of Catskill. Benjamin Rowe is the attorney.

Letters in the estate of Margaret V. Dunne, who died in Kingston September 15, issued to Joseph B. Dunne, husband. There is no real estate and personal is given at not to exceed $700. Robert J. Howard is the attorney. Besides the husband there is a son, Joseph, Jr., and a daughter, Catharine R. Elizabeth Fischang. Rose Fisher and Hannah Schick of Kingston are sisters and William Allen of Norwich and John Allen of Overlook Mountain, are brothers.

Legion Auxiliary Meetings.

The American Legion Auxiliary of Ulster County will meet with the Ulster County Council of the Legion at Ellenville Wednesday night. Kingston Post Auxiliary will hold its regular monthly meeting at the Post on Friday night.

DAY AND NIGHT SCHOOL
BEST IN EVERYTHING
SPENCER'S
SEND FOR CATALOG

Blood Pressure Is Now Normal
"Never Felt Better In My Life" Kansas Woman Asserts.
If you are fat and have high blood pressure read this letter from Mrs. R. R. R. of Dodge City, Kansas—then use your own judgment—it was written January 1, 1932.
"The reason I am taking Kruschen Salts is: I was overweight, I naturally was sluggish in every way. I had high blood pressure and was so nervous I did not enjoy myself. I could not sleep and day after day I spent in bed with headaches. I had tried everything I ever heard of to remove fat from my body and nothing did me any good.
"I read so much in the papers about Kruschen Salts but to myself it was like all the rest, but I finally decided to try it. And Sept. 26, 1931 I started taking Kruschen and dieting as you suggested.
"I have lost 20 lbs. and I can honestly say I never felt better in all my life. I sleep fine and my blood pressure is normal. My nerves are also better. I have recommended Kruschen Salts to lots of people and I know several are taking them with good results."
A jar of Kruschen Salts that costs but a trifle lasts 4 weeks and can be obtained at McBride Drug Stores or any drug store in the world.
FREEMAN ADS Get Results

THE MARK OF QUALITY
The Beauty and Lustre of Priceless Orientals
Whittall has woven into the new lustre finished Anglo Oristan, the luxurious beauty of priceless orientals. Rich in Eastern lore, they faithfully copy the motifs of Eighteenth Century masterpieces. Popular all-over effects in blues, taupes, reds and crimsons are included .... warm and friendly colors that blend with and enrich the beauty of other furnishings. And like all Whittalls, Anglo Oristans wear enduringly, for they are painstakingly woven from only fine imported, long fibred wools. You will marvel at their remarkable value.
at an amazingly low cost in the new
WHITTALL Anglo Oristan

Come in and see the largest assortment of rugs in the city. You won't find the lines we show in any other store. We sell them exclusively—so you'll see something different if you come to Stock & Cordts'—at today's low prices.
Stromberg-Carlson Radios
White Mountain Electric Refrigerators
COMPARE!
STOCK-CORDTS INC.
KINGSTON
Distributed Payments.
76-86 BROADWAY TELEPHONE 198

GREENWALD'S
SALE OF
Wilbur Coon Shoes
A Made-to-Measure Fit in Ready-to-Wear Shoes
Commencing Tomorrow, November 16th, and Ending Saturday, November 26th.
$6.85
Our Regular Prices are $8.50 to $11.00
An Opportunity to get HIGH GRADE ARCH FITTING SHOES fitted by specialists who KNOW how to fit your feet.
Available Sizes 1 to 12

Widths AAAA to EEE
To the Women with UNEASY FEET
We base our appeal for your patronage on our ability to fit your feet so comfortably that you will enjoy perfect ease.
Therefore, it follows that if we cannot give you the degree of comfort which you have the right to expect, we feel that we do not deserve your patronage. Hence our policy of no fit—no sale.
Conditions here are ideal for good shoe fitting. We feature Wilbur Coon Special Measurement Shoes, in an unusually wide range of sizes and widths. The styles are beautiful, and the fit must be comfortable.
GREENWALD'S
Shoe Specialists
286 FAIR ST., KINGSTON, N. Y.

Don't Monkey WITH CHEAP OIL BURNERS—
A REAL
OIL-O-MATIC
IS JUST AS EASY TO OWN.
CHEAPER THAN COAL
HALF THE COST OF GAS
NO SMOKE, SOOT OR CARBON
ASK YOUR NEIGHBOR
or
The Kingston Ant-O-Matic Heating Co.
38 HENRY ST. PHONE 2419-R.
EASY PAYMENTS.